MERIDIAN MINING

Cabaçal – Site Visit Presentation:

Targeting multi million ounce gold and billion plus pounds of copper discoveries

CAUTIONARY NOTE REGARDING FORWARD-LOOKING STATEMENTS

Certain of the statements made and information contained herein is “forward-looking information” within the meaning of applicable Canadian securities laws. All statements other than statements of historical facts included in this document constitute forward-looking information, including but not limited to statements regarding the Company’s plans, prospects and business strategies; the Company’s guidance on the timing and amount of future production and its expectations regarding the results of operations; expected costs; permitting requirements and timelines; timing and possible outcome of pending litigation; the results of any Preliminary Economic Assessment, Feasibility Study, or Mineral Resource and Mineral Reserve estimations, life of mine estimates, and mine and mine closure plans; anticipated market prices of metals, currency exchange rates, and interest rates; the Company’s ability to comply with contractual and permitting or other regulatory requirements; anticipated exploration and development activities at the Company’s projects; and the Company’s integration of acquisitions and any anticipated benefits thereof. Words such as “believe”, “expect”, “anticipate”, “contemplate”, “target”, “plan”, “goal”, “aim”, “intend”, “continue”, “budget”, “estimate”, “may”, “will”, “can”, “could”, “should”, “schedule” and similar expressions identify forward-looking statements.

The Company cautions that it has not completed any feasibility studies on any of its mineral properties, and no mineral reserve estimate or mineral resource estimate has been established. Geophysical and geochemical exploration targets are preliminary in nature and not conclusive evidence of the likelihood of a mineral deposit.

Forward-looking information is necessarily based upon various estimates and assumptions including, without limitation, the expectations and beliefs of management, including that the Company can access financing, appropriate equipment and sufficient labour; assumed and future price of manganese, copper, zinc, gold and other metals; anticipated costs; ability to achieve goals; the prompt and effective integration of acquisitions; that the political environment in which the Company operates will continue to support the development and operation of mining projects; and assumptions related to the factors set forth below. While these factors and assumptions are considered reasonable by Meridian Mining UK S as at the date of this document in light of management’s experience and perception of current conditions and expected developments, these statements are inherently subject to significant business, economic and competitive uncertainties and contingencies.

Known and unknown factors could cause actual results to differ materially from those projected in the forward-looking statements and undue reliance should not be placed on such statements and information. Such factors include, but are not limited to: risks inherent in and/or associated with operating in foreign countries; uncertain political and economic environments; community activism, shareholder activism and risks related to negative publicity with respect to the Company or the mining industry in general; changes in laws, regulations or policies including but not limited to those related to permitting and approvals, environmental and tailings management, labour, trade relations, and transportation; delays or the inability to obtain necessary governmental approvals and/or permits; regulatory investigations, enforcement, sanctions and/or related or other litigation; risks associated with business arrangements and partners over which the Company does not have full control; risks associated with acquisitions and related integration efforts, including the ability to achieve anticipated benefits, unanticipated difficulties or expenditures relating to integration and diversion of management time on integration; competition; development or mining results not being consistent with the Company’s expectations; estimates of future production and operations; operating, cash and all-in sustaining cost estimates; allocation of resources and capital; litigation; uninsurable risks; volatility and fluctuations in metal and commodity prices; the estimation of asset carrying values; funding requirements and availability of financing; indebtedness; foreign currency fluctuations; interest rate volatility; changes in the Company’s share price, and equity markets, in general; changing taxation regimes; counterparty and credit risks; health and safety risks; risks related to the environmental impact of the Company’s operations and products and management thereof; unavailable or inaccessible infrastructure and risks related to ageing infrastructure; risks inherent in mining including but not limited to risks to the environment, industrial accidents, catastrophic equipment failures, unusual or unexpected geological formations or unstable ground conditions; actual mined varying from estimates of grade, tonnage, dilution and metallurgical and other characteristics; mineralization processing efficiency; risks relating to attracting and retaining of highly skilled employees; ability to retain key personnel; the potential for and effects of labour disputes or other unanticipated difficulties with or shortages of labour or interruptions in production; the price and availability of energy and key operating supplies or services; the inherent uncertainty of exploration and development, and the potential for unexpected costs and expenses including, without limitation, for mine closure and reclamation at current and historical operations; risks associated with the estimation of Mineral Resources and Mineral Reserves and the geology, grade and continuity of mineral deposits including but not limited to models relating thereto; actual mineralization mined and/or metal recoveries varying from Mineral Resource and Mineral Reserve estimates; mine plans, and life of mine estimates; the possibility that future exploration, development or mining results will not be consistent with expectations; natural phenomena such as earthquakes, flooding, and unusually severe weather; potential for the allegation of fraud and corruption involving the Company, its customers, suppliers or employees, or the allegation of improper or discriminatory employment practices, or human rights violations; security at the Company’s operations; breach or compromise of key information technology systems; materially increased or unanticipated reclamation obligations; risks related to mine closure activities; risks related to closed and historical sites; title risk and the potential of undetected encumbrances; risks associated with the structural stability of waste rock dumps or tailings storage facilities; and other risks and uncertainties.

All of the forward-looking statements made in this document are qualified by these cautionary statements. Although the Company has attempted to identify important factors that could cause actual results to differ materially from those contained in forward-looking information, there may be other factors that cause results not to be as anticipated, estimated, forecast or intended and readers are cautioned that the foregoing list is not exhaustive of all factors and assumptions which may have been used. Should one or more of these risks and uncertainties materialize, or should underlying assumptions prove incorrect, actual results may vary materially from those described in forward-looking information. Accordingly, there can be no assurance that forward-looking information will prove to be accurate and forward-looking information is not a guarantee of future performance. Readers are advised not to place undue reliance on forward-looking information. The forward-looking information contained herein speaks only as of the date of this document. The Company disclaims any intention or obligation to update or revise forward looking information or to explain any material difference between such and subsequent actual events, except as required by applicable law.

This presentation may contain certain financial measures which have no standardized meaning within generally accepted accounting principles under IFRS and therefore amounts presented may not be comparable to similar data presented by other mining companies. This data is intended to provide additional information and should not be considered in isolation or as a substitute for measures or performance prepared in accordance with IFRS.

QULAIFIED PERSON: The technical information about the Company's exploration activity and exploration target range has been reviewed and approved under the supervision of Dr Adrian McArthur (B.Sc. Hons, PhD. FAusIMM), the CEO and Chief Geologist of Meridian Mining, who is a "qualified person" within the meaning of National Instrument 43-101.

Note: All dollar amounts are in US dollars unless otherwise denoted

Site Visit Locations

Site Visit - Route

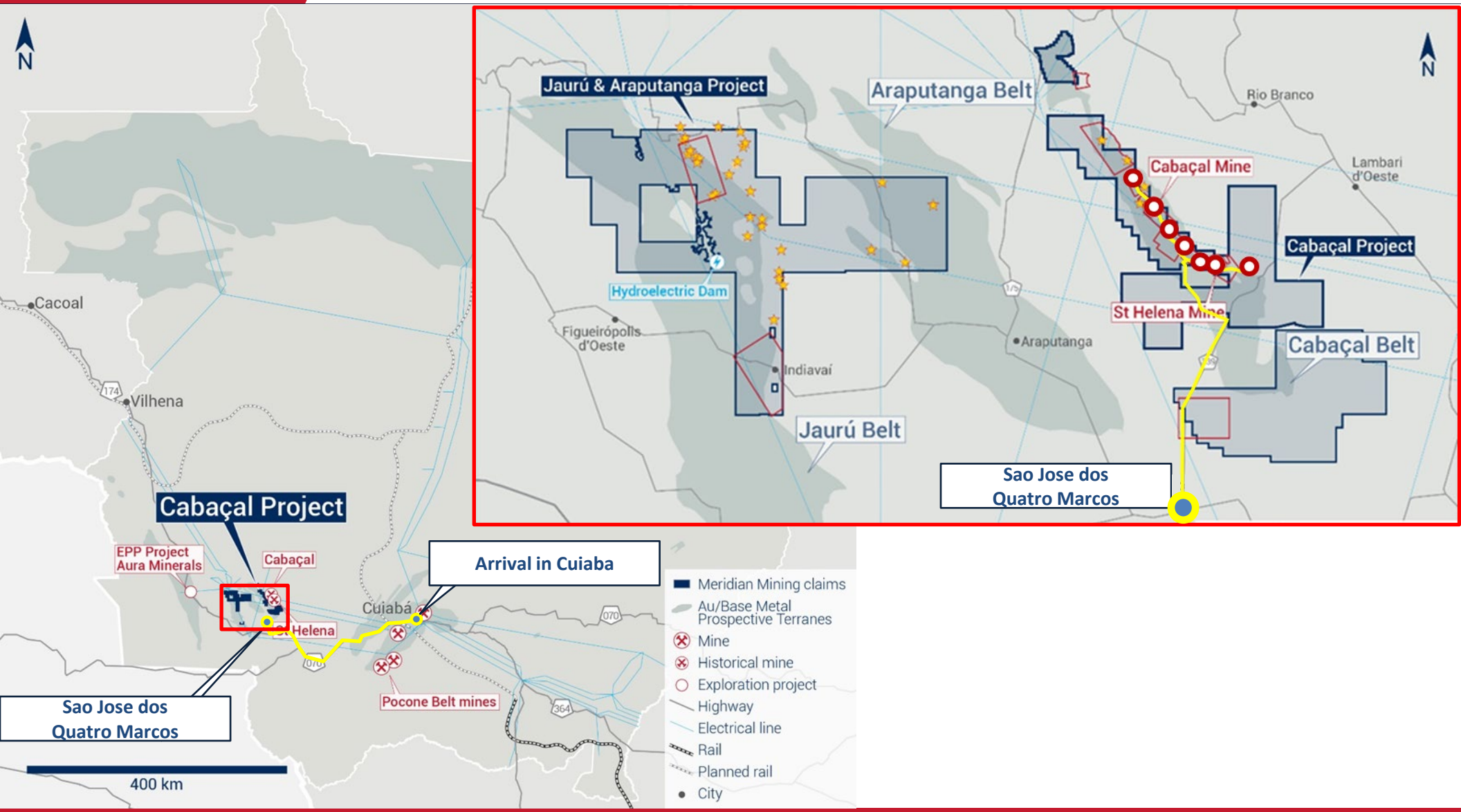

Site Visit - Locations

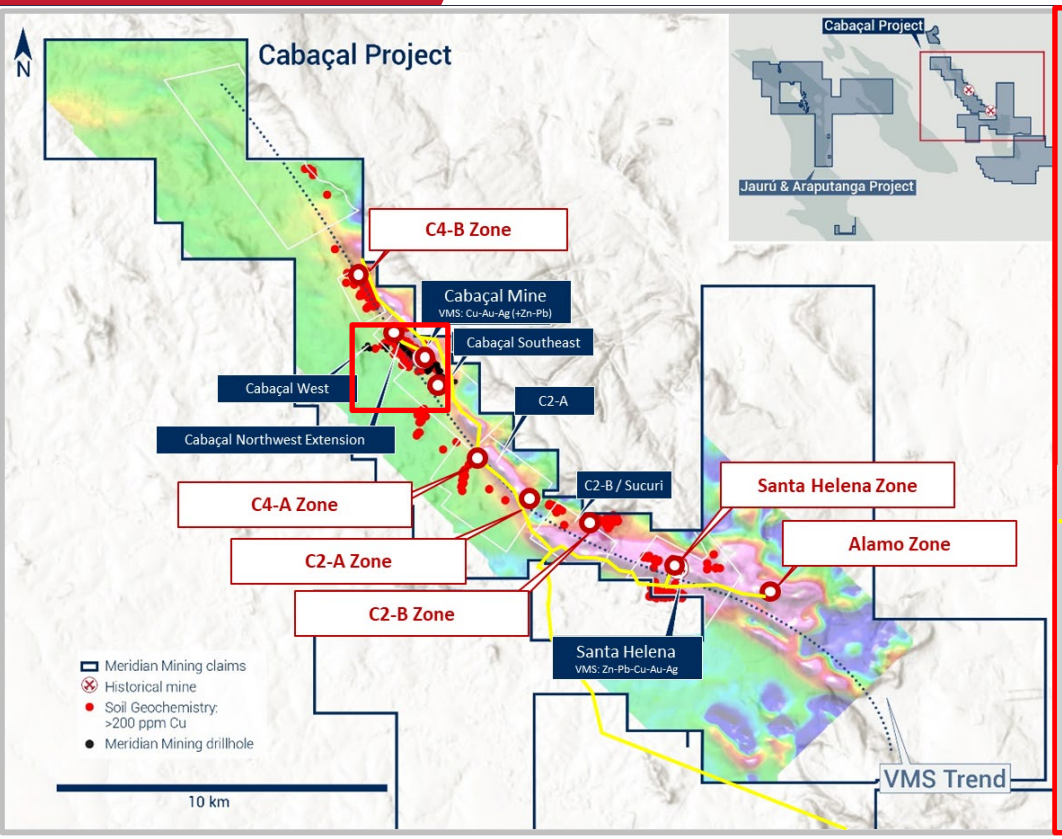

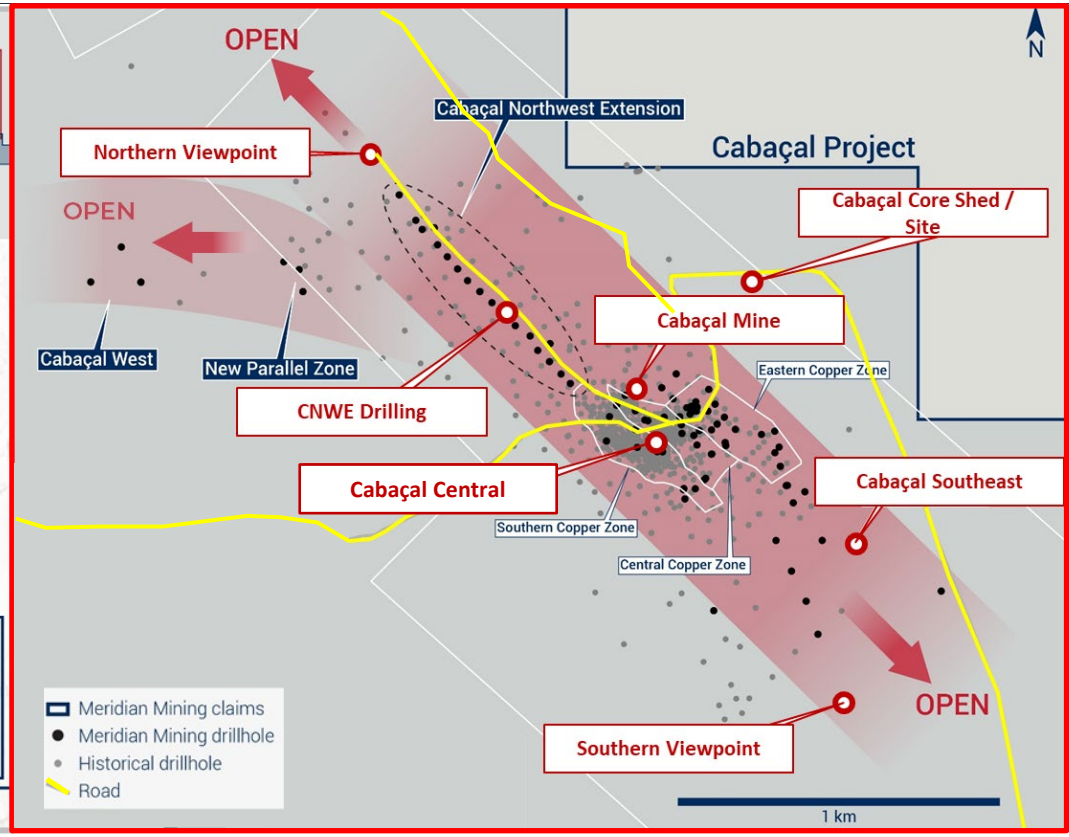

Cabaçal Geology



Meridian - Tenement Package Map

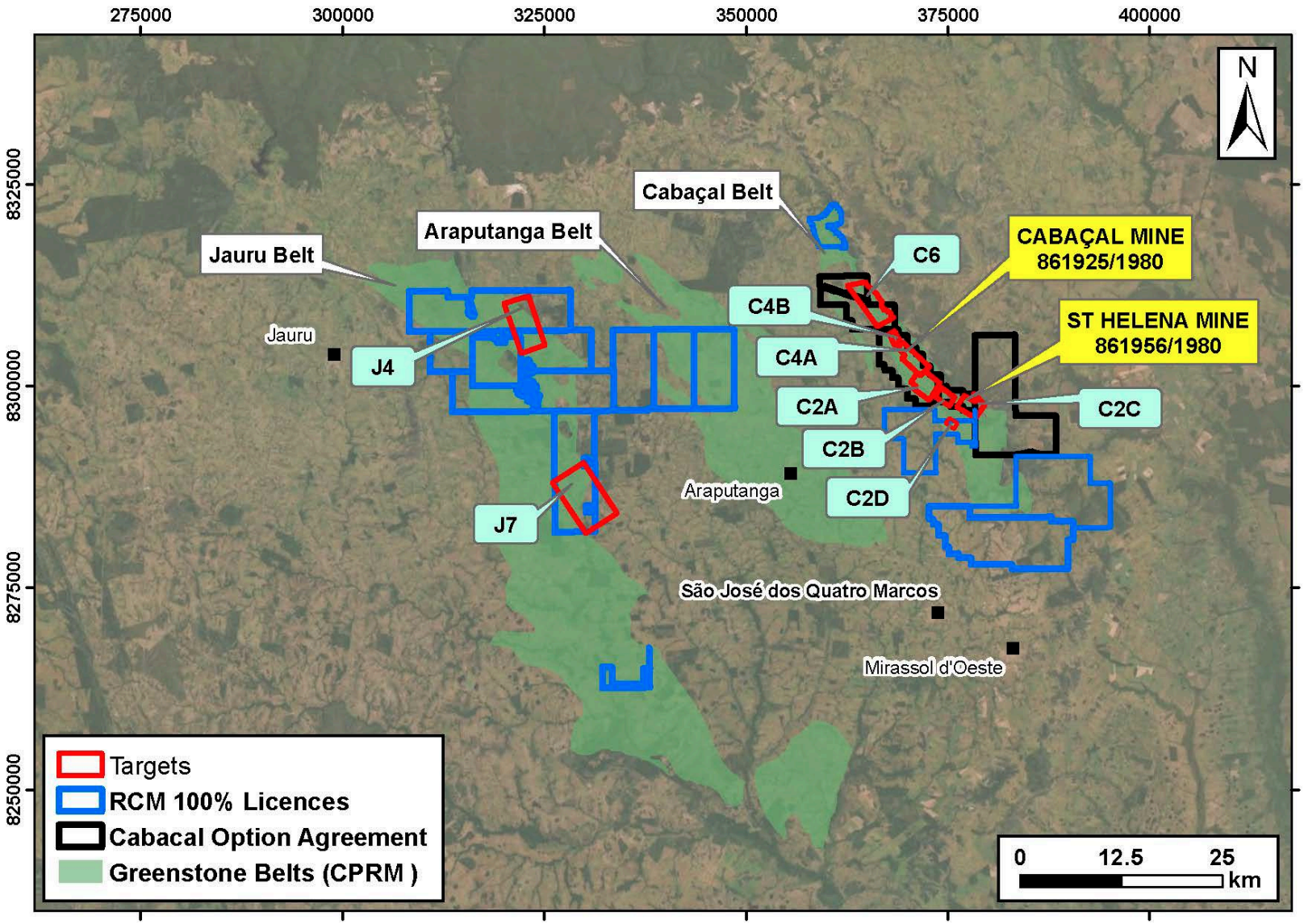

Cabaçal Tenements – Geological Map

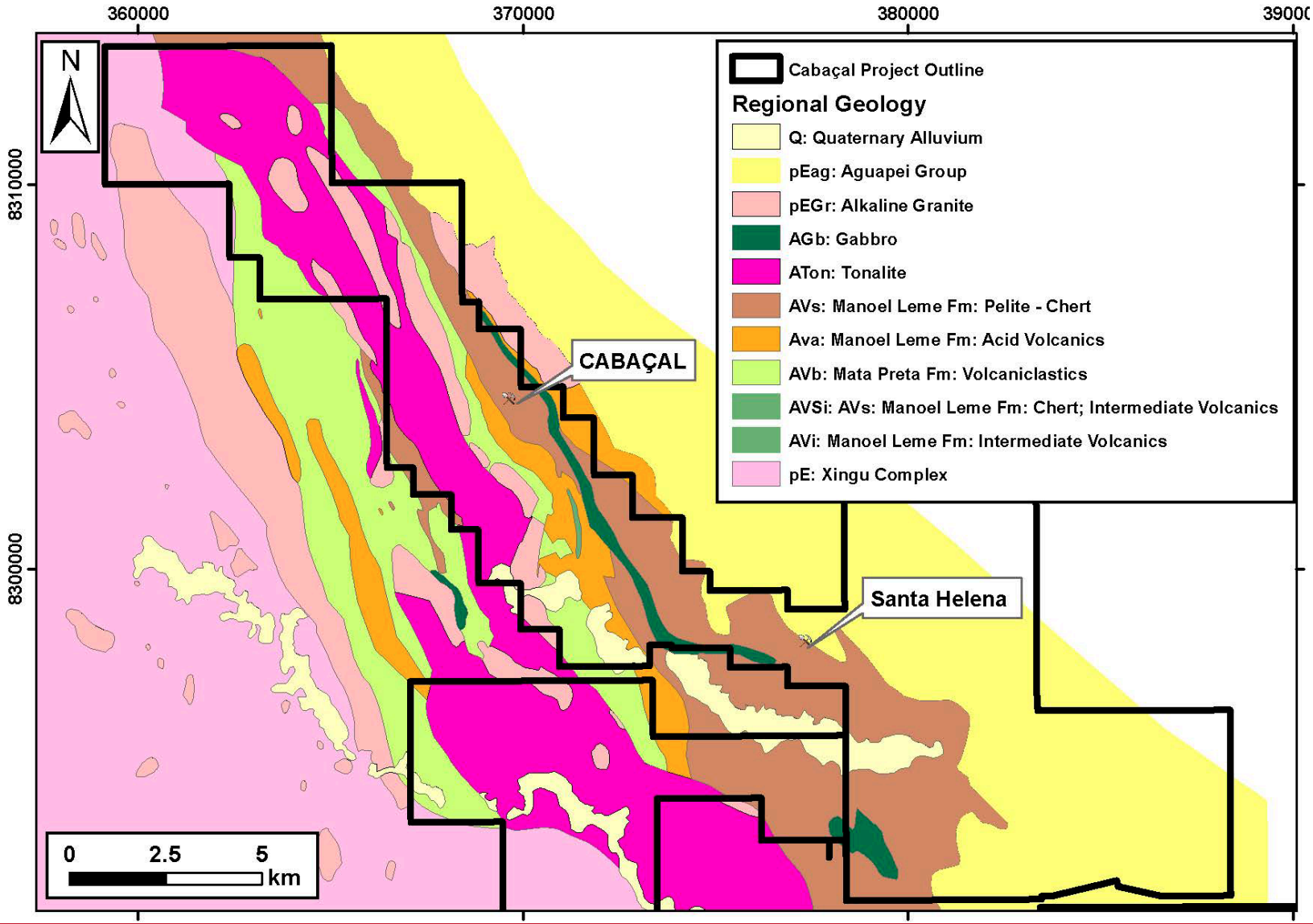

Cabaçal Mine Corridor – Drill Map

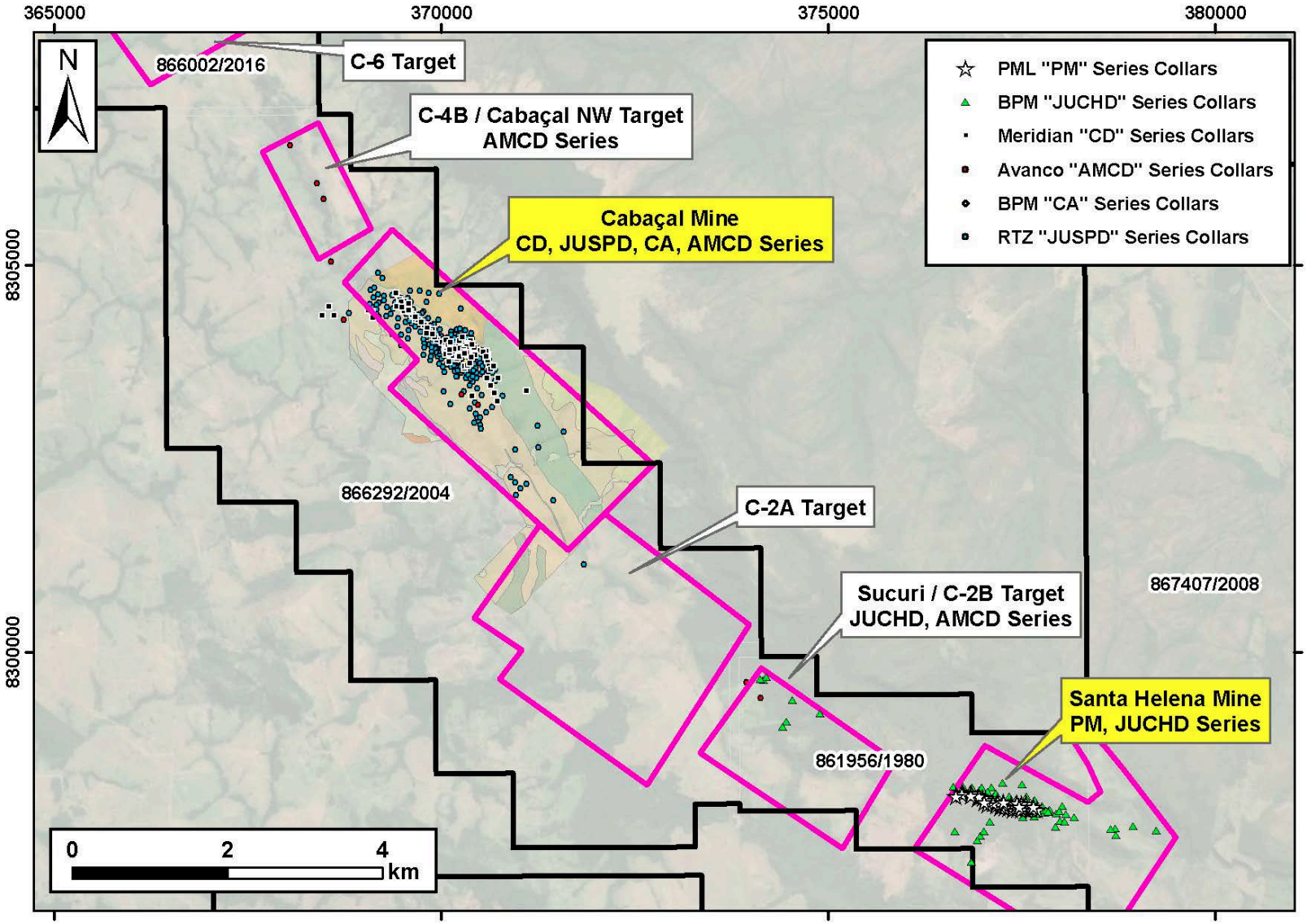

Cabaçal Central

Cabaçal Central – Drill Map

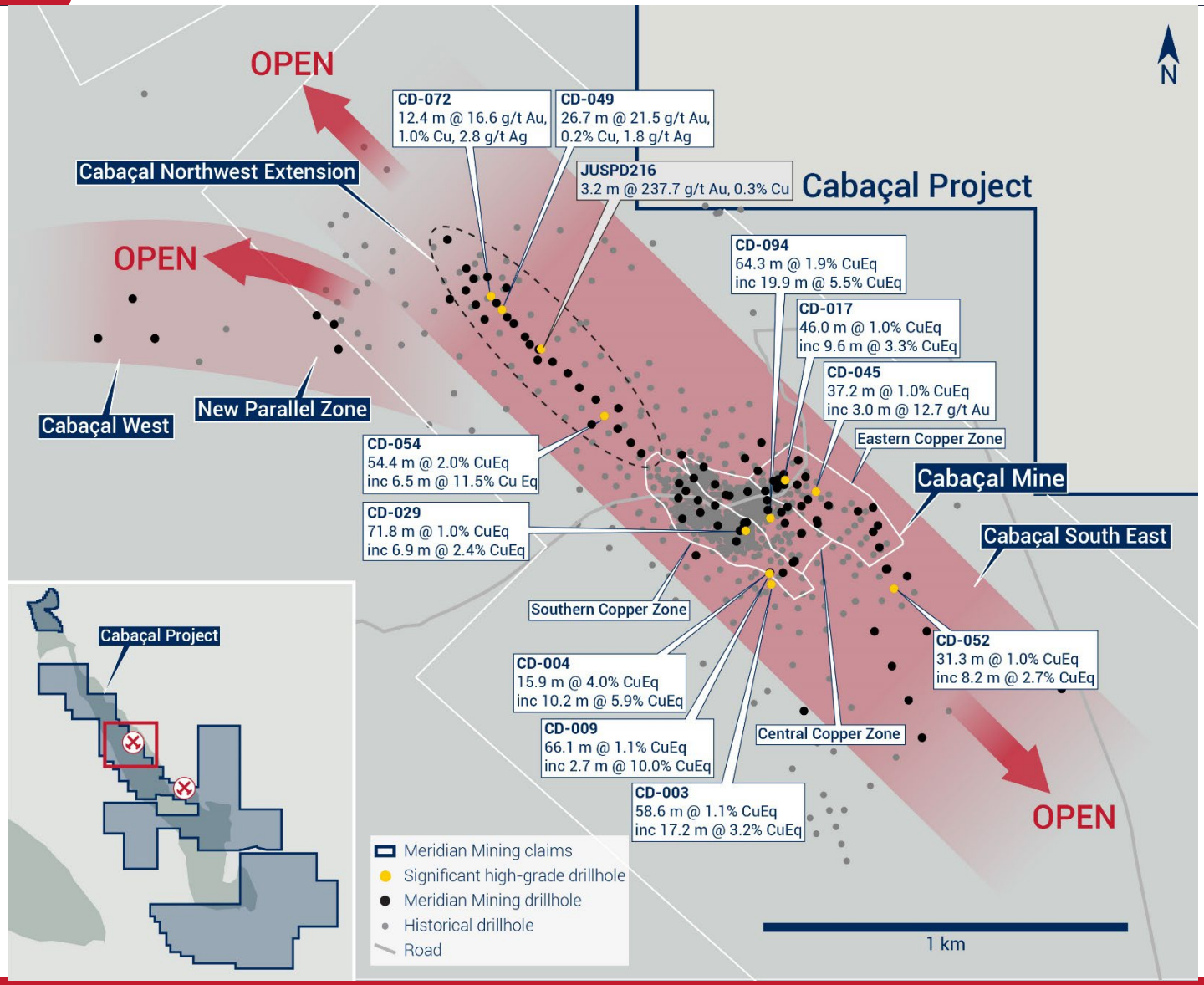

1 See News Release: 22nd, 7th March, 7th February, 31st January, 13th December , 29th , 1st November, 27th & 21st October, 13th, 7th & 2nd September, 31st & 23rd August, 28th June, 13th July, 15th June, 3rd June, 25th & 5th May, and 26th April 2021

Cabaçal Central – Drill and Cross-section Map

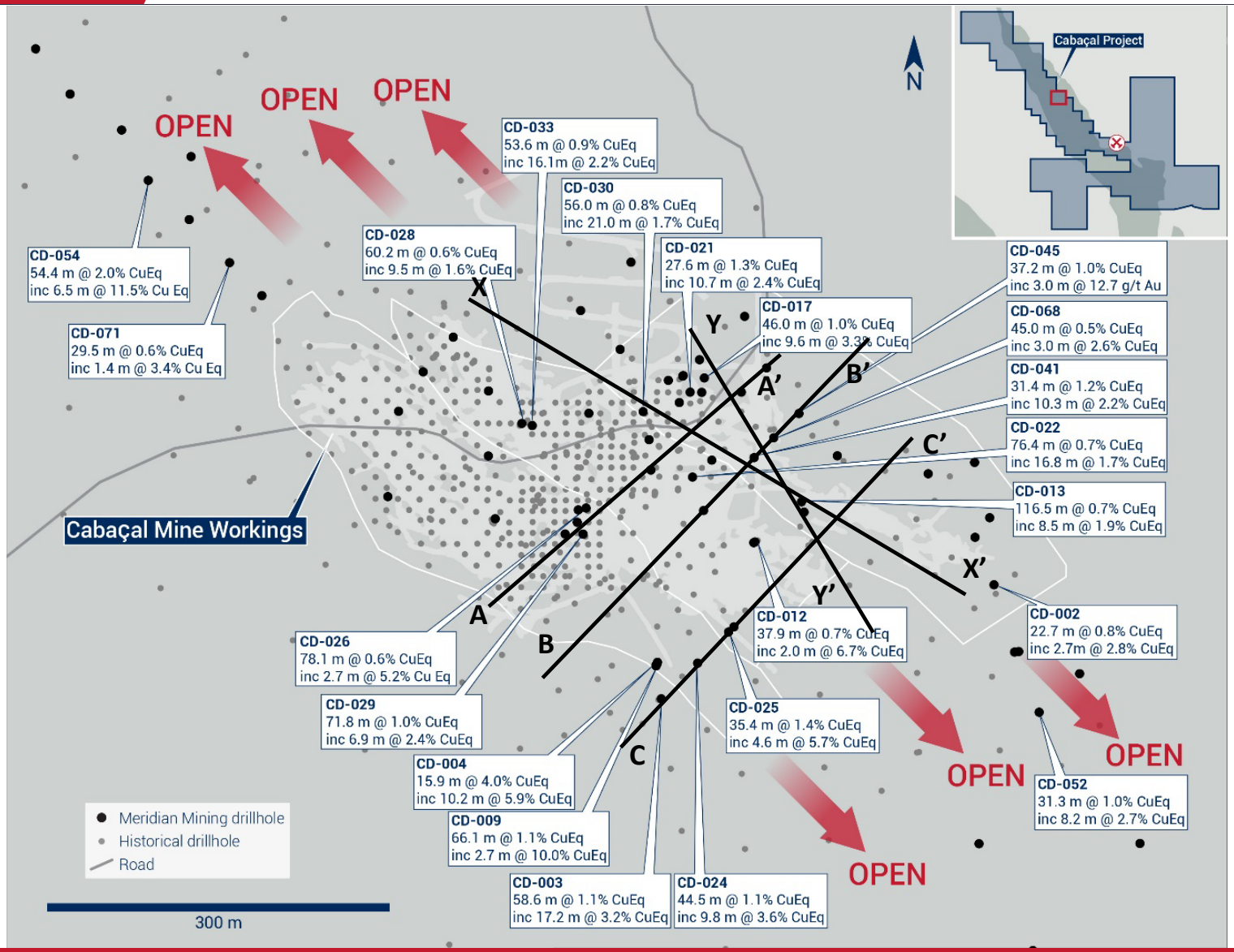

[1] See News Release: 22nd, 7th March, 7th February, 31st January, 13th December , 29th , 1st November, 27th & 21st October, 13th, 7th & 2nd September, 31st & 23rd August, 28th June, 13th July, 15th June, 3rd June, 25th & 5th May, and 26th April 2021

Cross Section A-A' through Cabaçal (Pre-Mining)

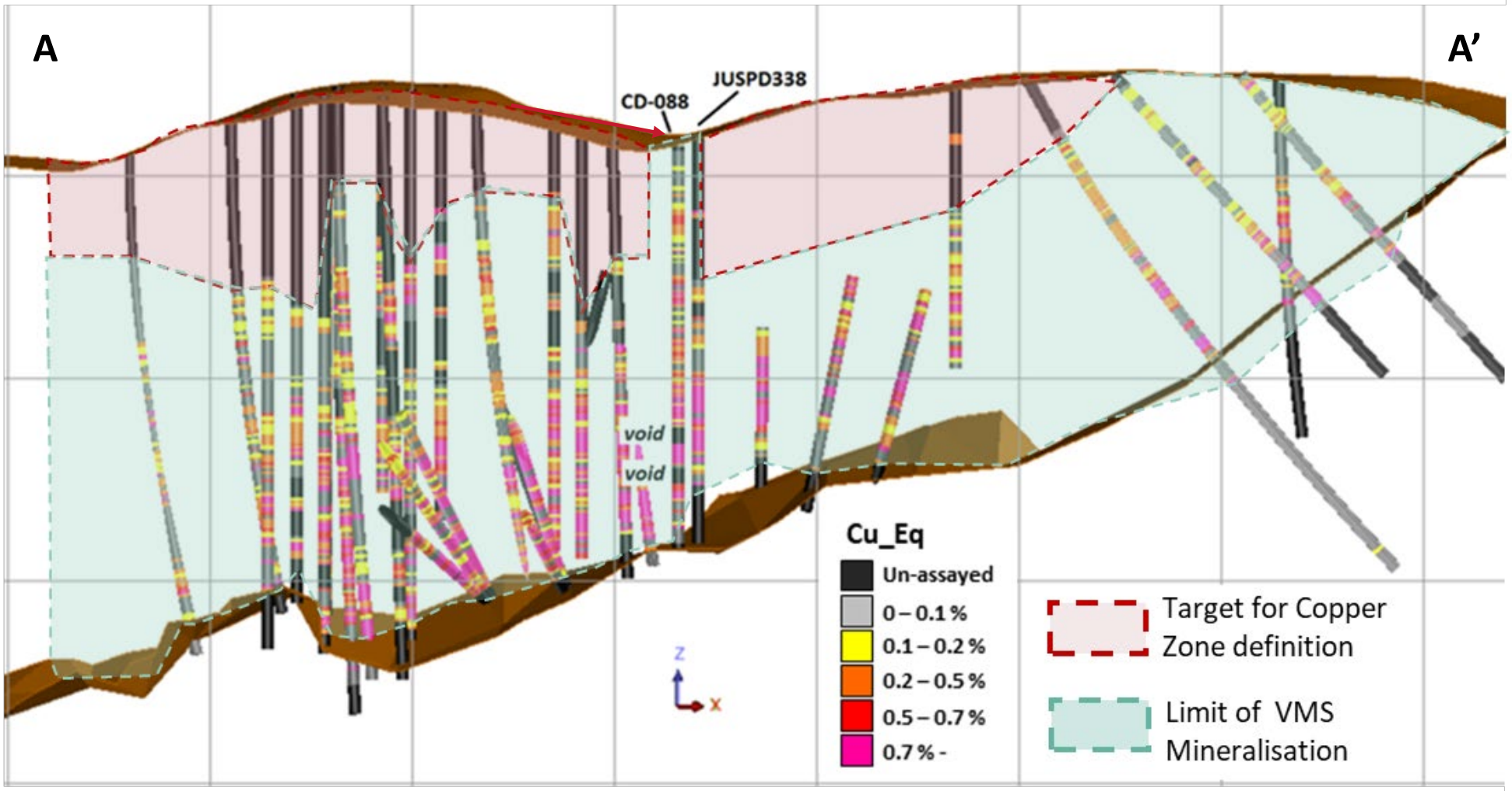

Cross Section B-B' through Cabaçal (Pre-Mining)

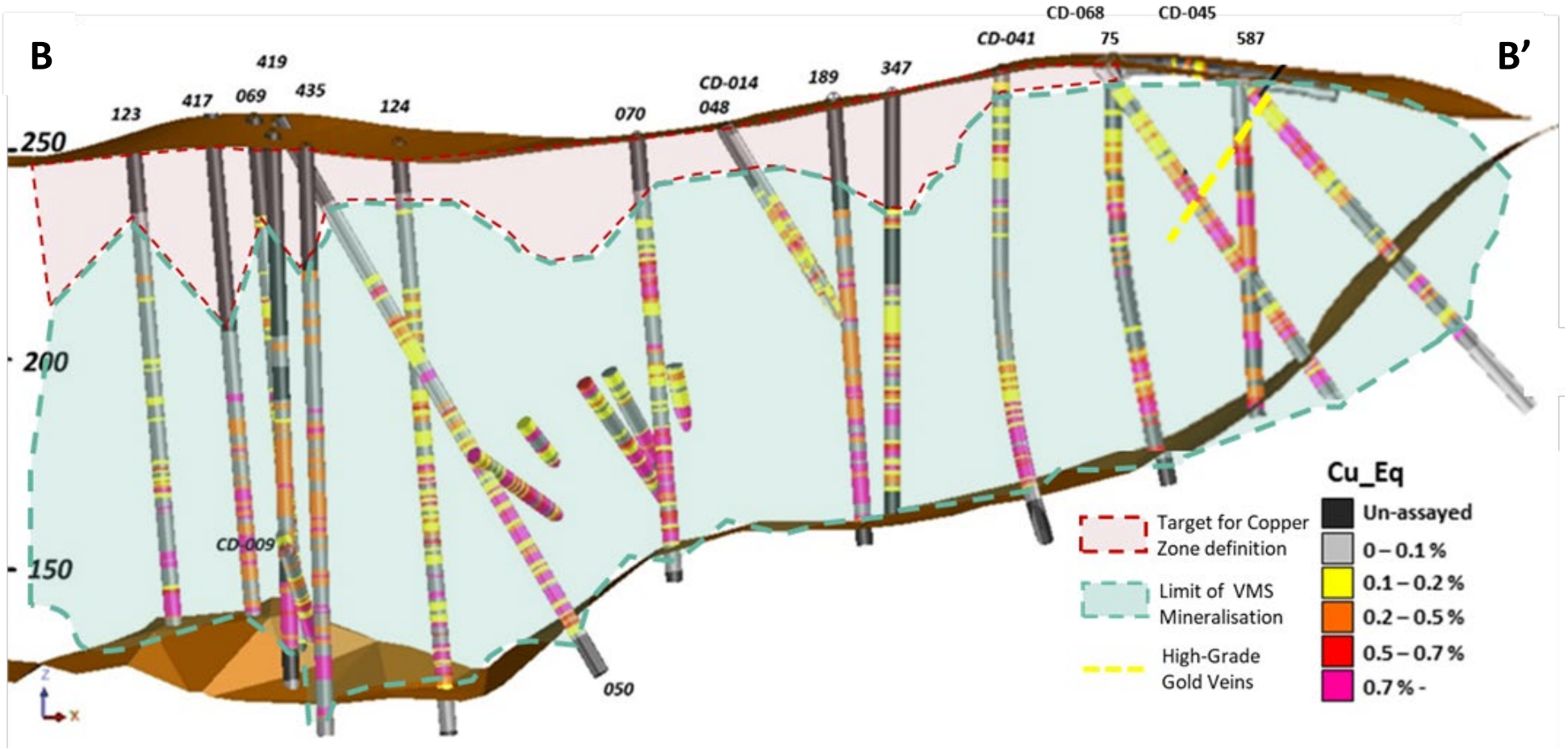

1 See Press Release 15th June 2021

Cross Section C-C' through Cabaçal (Pre-Mining)



1 See Press Release 13th July 2021

Long Section X-X' through Cabaçal (Pre-Mining)



1 See Press Release 15th June 2021

Long Section Y-Y' through Cabaçal (Pre-Mining)



1 See Press Release 28th June 2021

Cabaçal Northwest Extension

CNWE – Drill Map

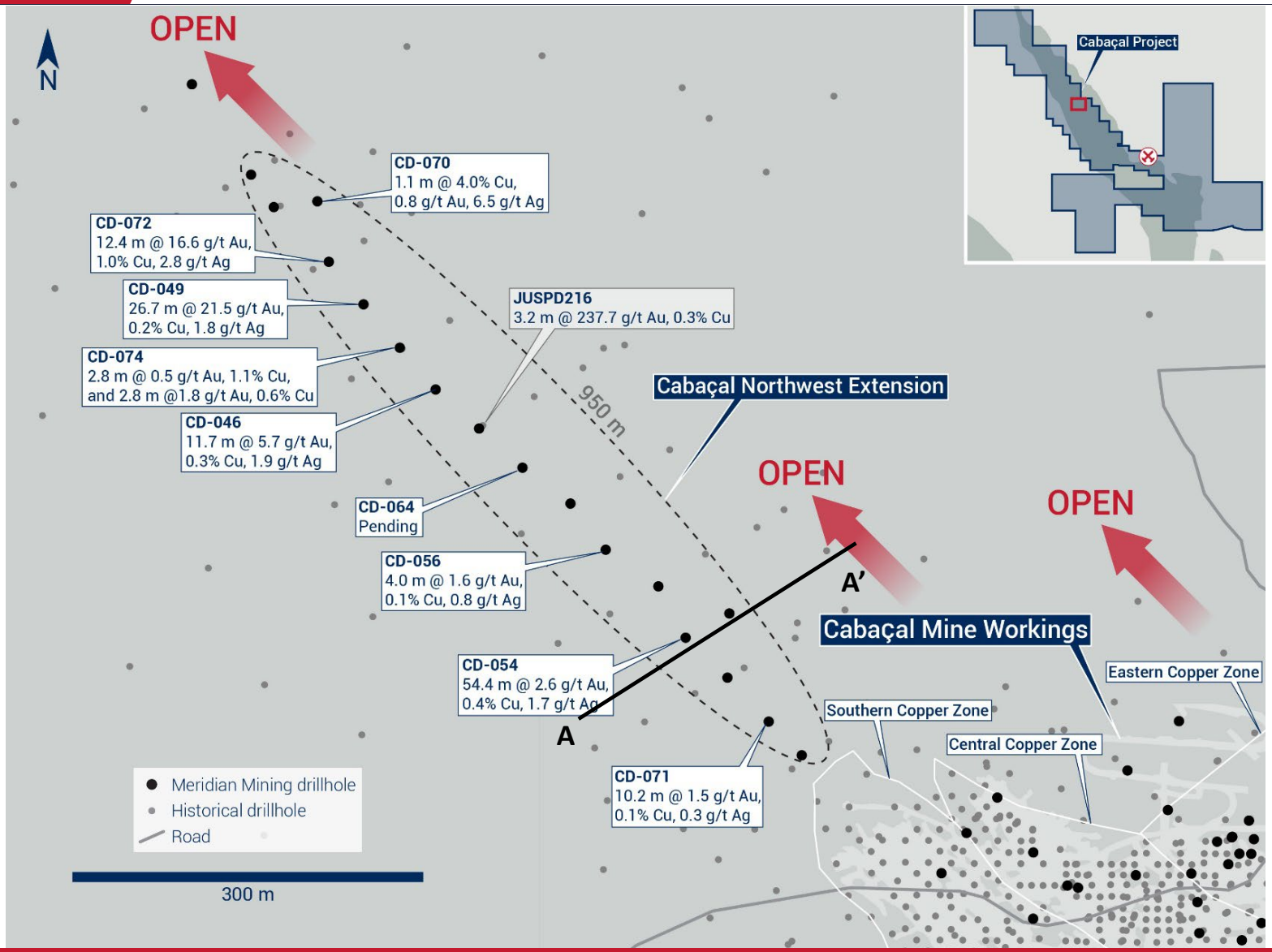

1 See News Release: 22nd, 7th March, 7th February, 31st January, 13th December , 29th , 1st November, 27th & 21st October, 13th, 7th & 2nd September, 31st & 23rd August, 28th June, 13th July, 15th June, 3rd June, 25th & 5th May, and 26th April 2021

CNWE – Cross Section (A-A')

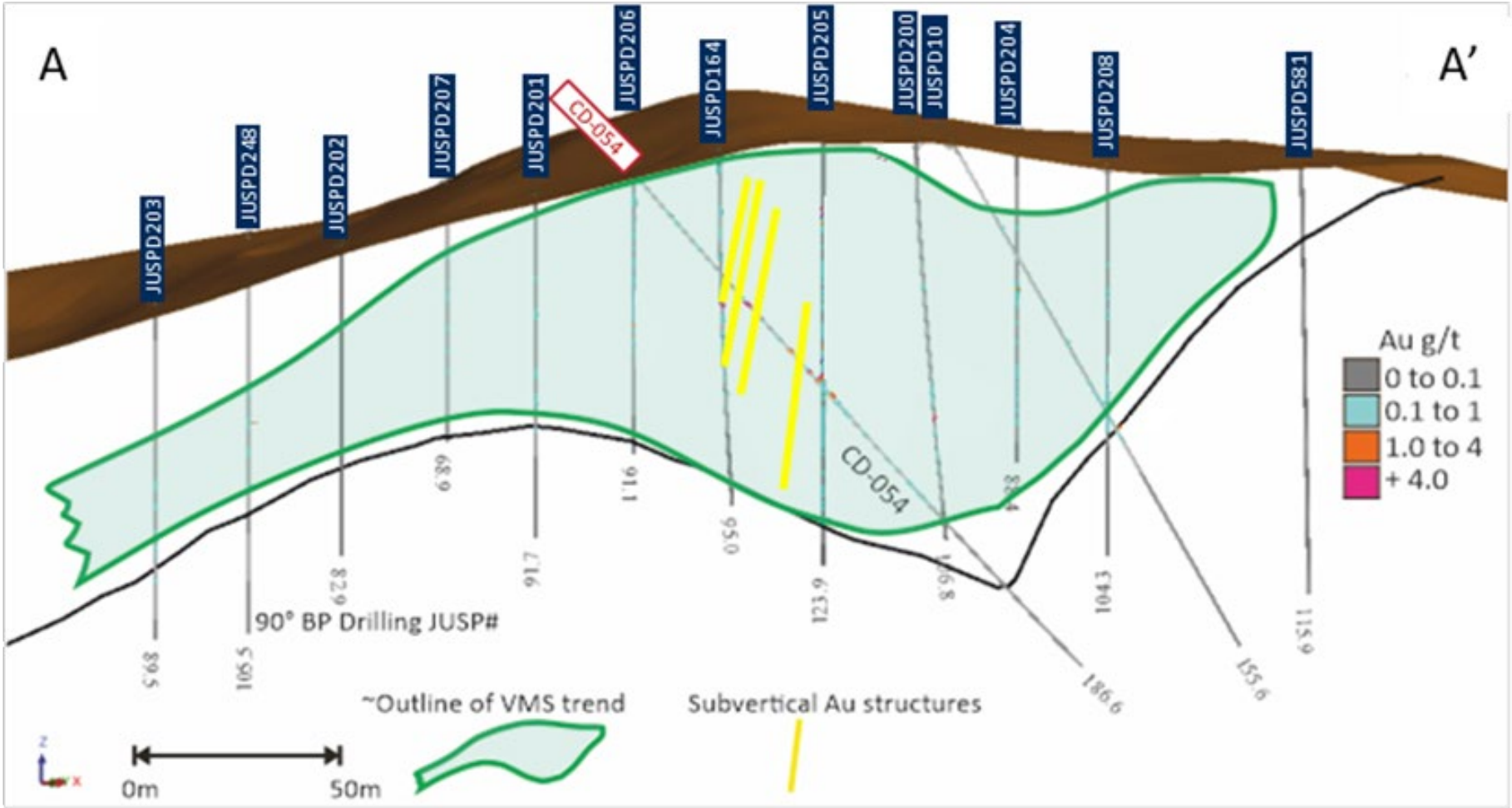

[1] See News Release: 22nd, 7th March, 7th February, 31st January, 13th December , 29th , 1st November, 27th & 21st October, 13th, 7th & 2nd September, 31st & 23rd August, 28th June, 13th July, 15th June, 3rd June, 25th & 5th May, and 26th April 2021

Santa Helena

Santa Helena - Soils

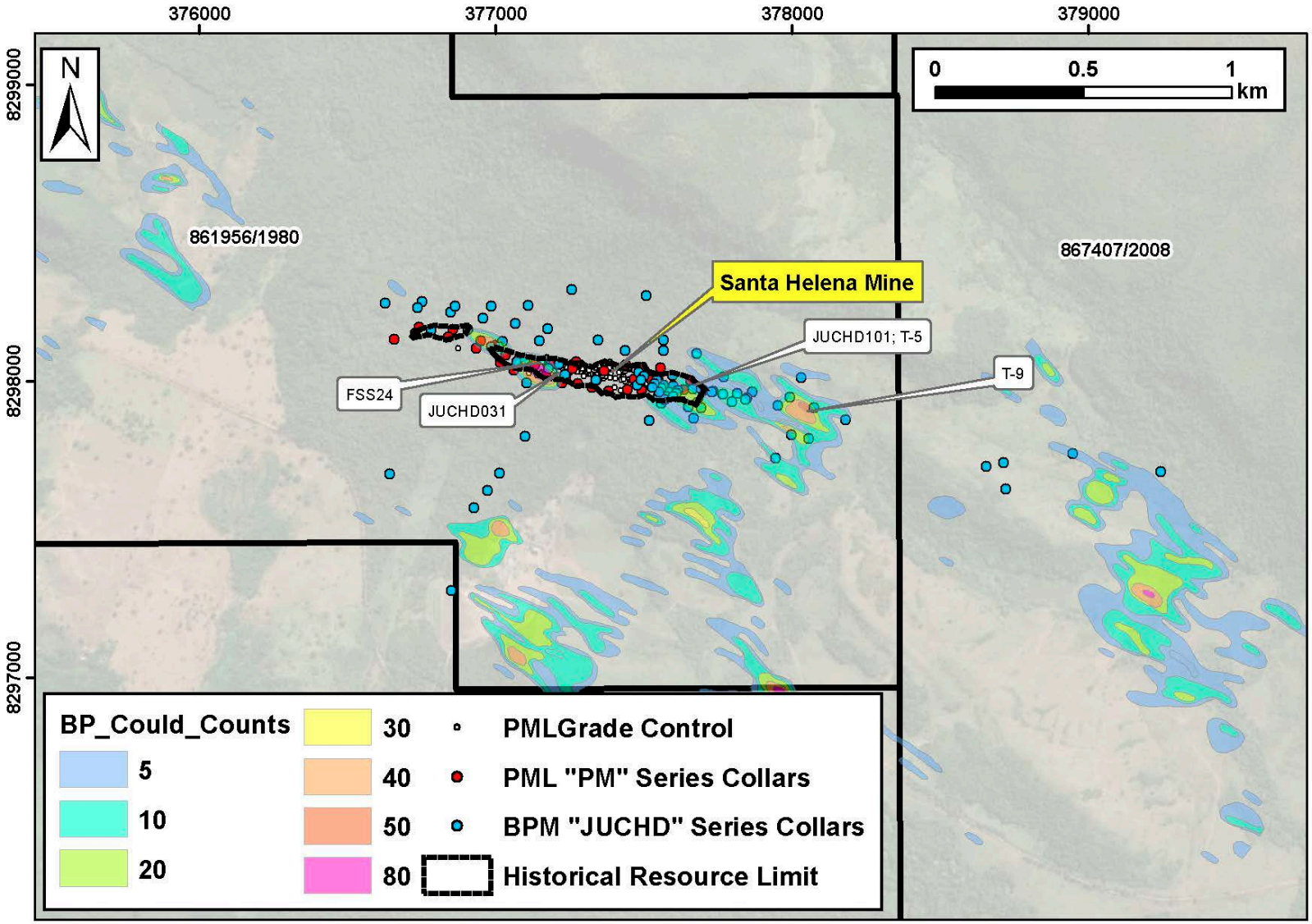

Santa Helena - Trenching

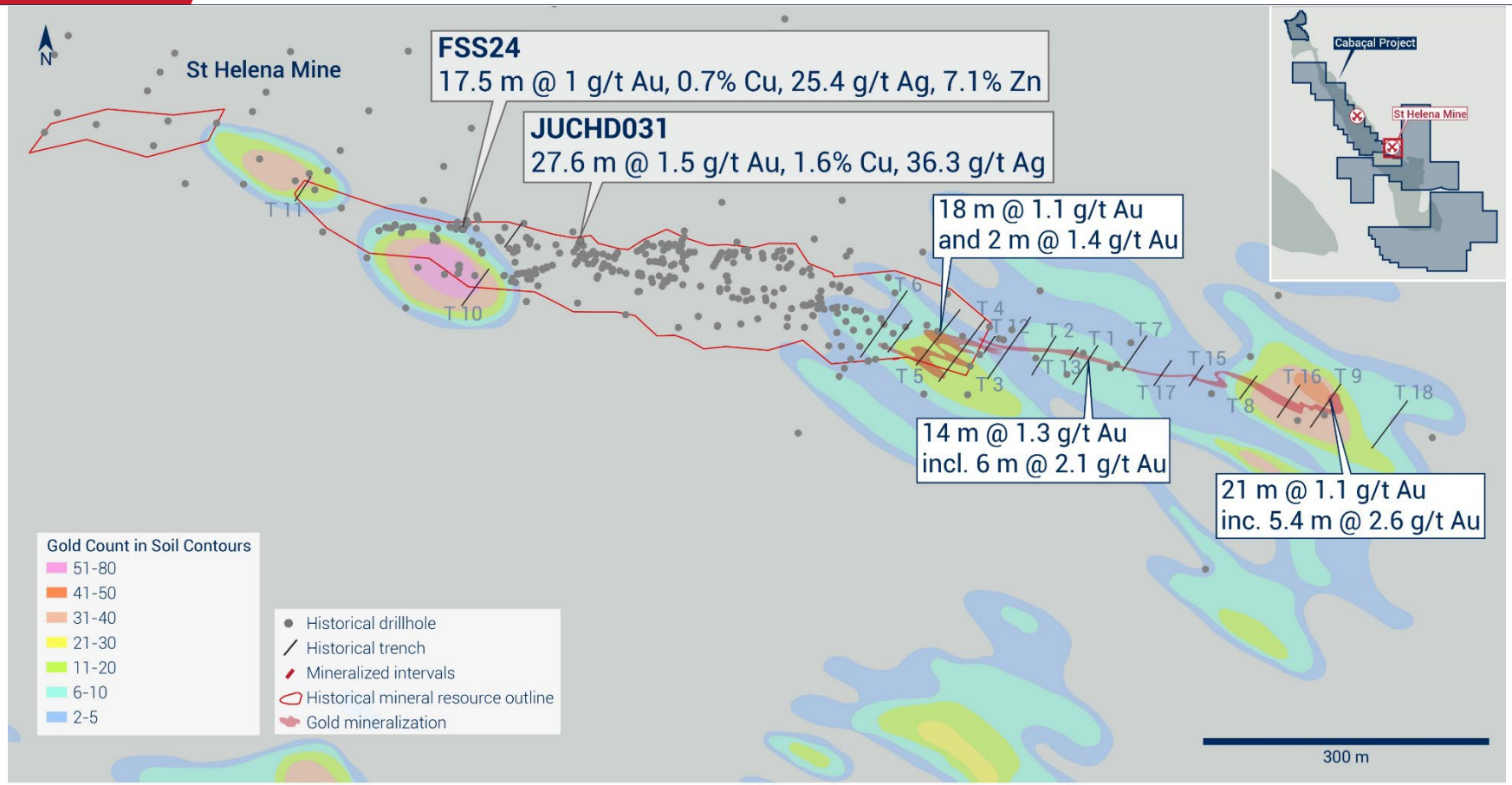

T 1	14.0 m @ 1.3 g/t Au, incl. 6 m @ 2.1 g/t Au
T 2	4.0 m @ 2.8 g/t Au
T 3	6.0 m @ 1.9 g/t Au
T 4	6.0 m @ 1.0 g/t Au, and 6.0 m @ 1.4 g/t Au, and 4.0 m @ 1.7 g/t Au

T 5	18.0 m @ 1.1 g/t Au, and 8.0 m @ 0.9 g/t Au, and 4.0 m @ 0.8 g/t Au
T 6	No data
T 7	2.0 m @ 1.4 g/t Au
T8	4.0 m @ 1.1 g/t Au

T9	21.0 m @ 1.1 g/t Au, incl. 5.4 m @ 2.6 g/t Au
T 10	No data
T 11	4.0 m @ 1.7 g/t Au
T 12	16.0 m @ 0.8 g/t Au
T 13	No data

T 14	No data
T 15	2.0 m @ 1.1 g/t Au; and 3.0 m @ 0.2 g/t Au
T 16	11.0 m @ 0.8 g/t Au
T 17	4.0 m @ 0.5 g/t Au

Santa Helena - Drilling

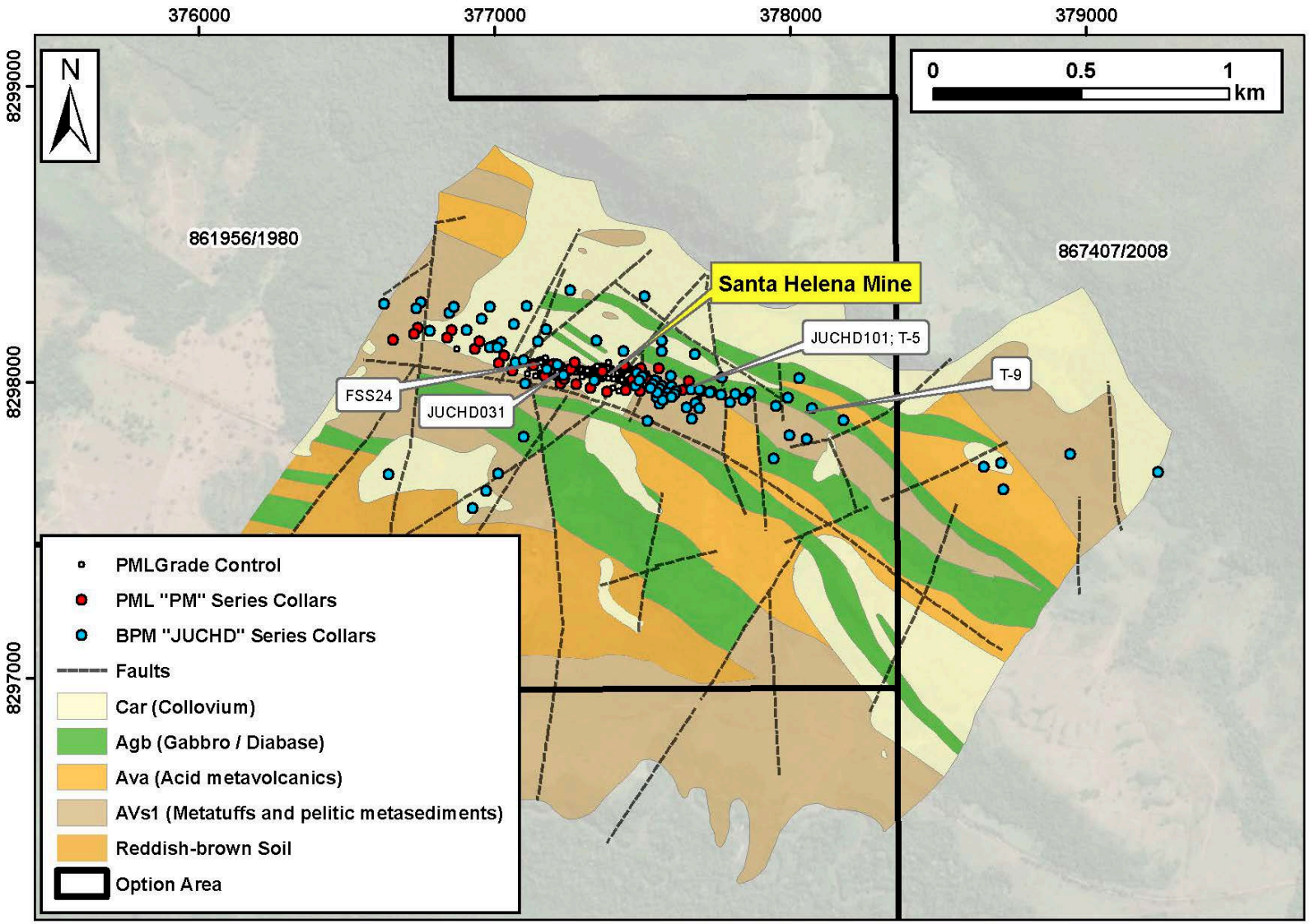

Santa Helena – Cross-Section

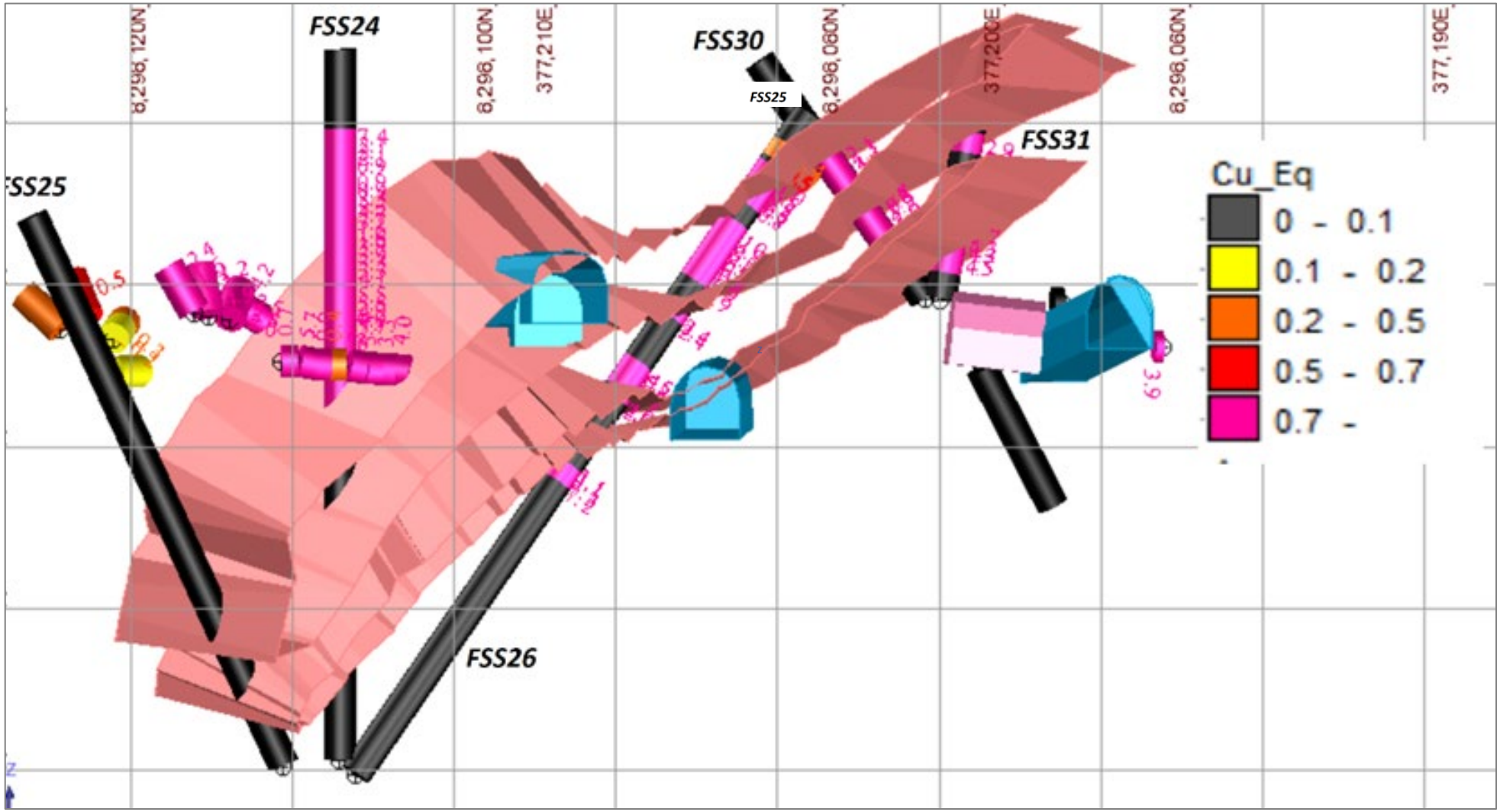

Santa Helena – Cross-Section

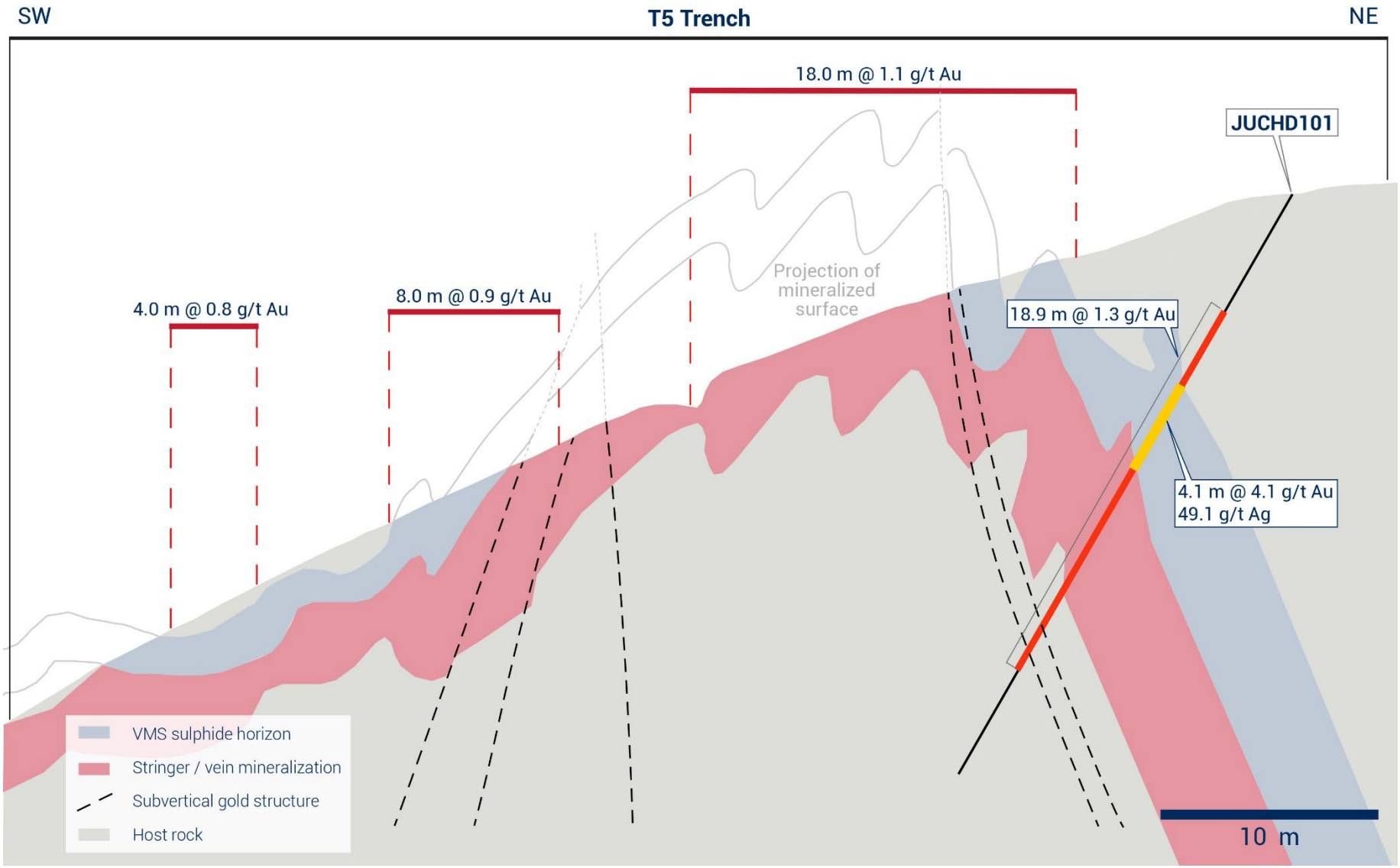

Regional Exploration

Cabaçal Mine Corridor - Gold Data

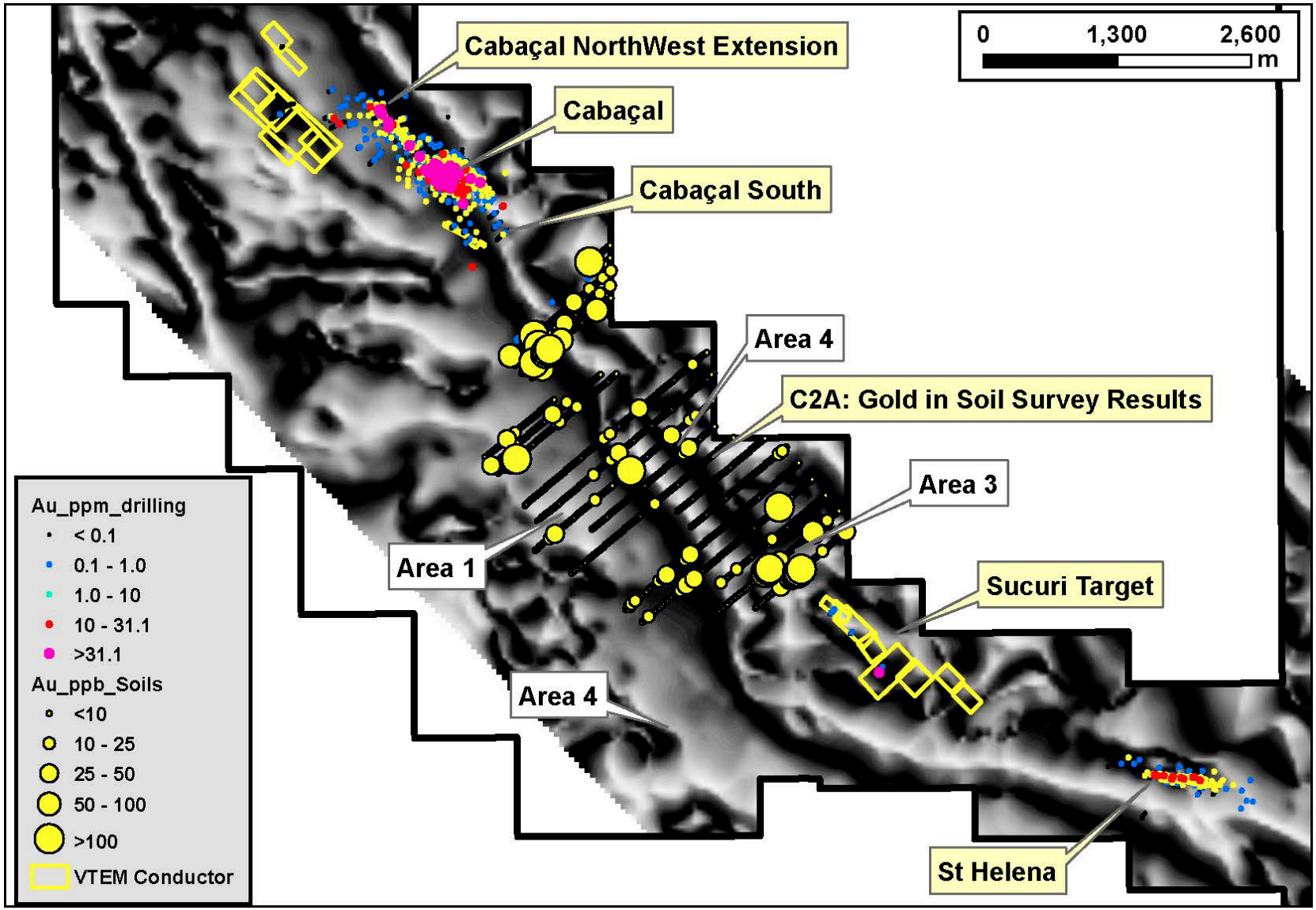

Cabaçal Mine Corridor - Copper Data

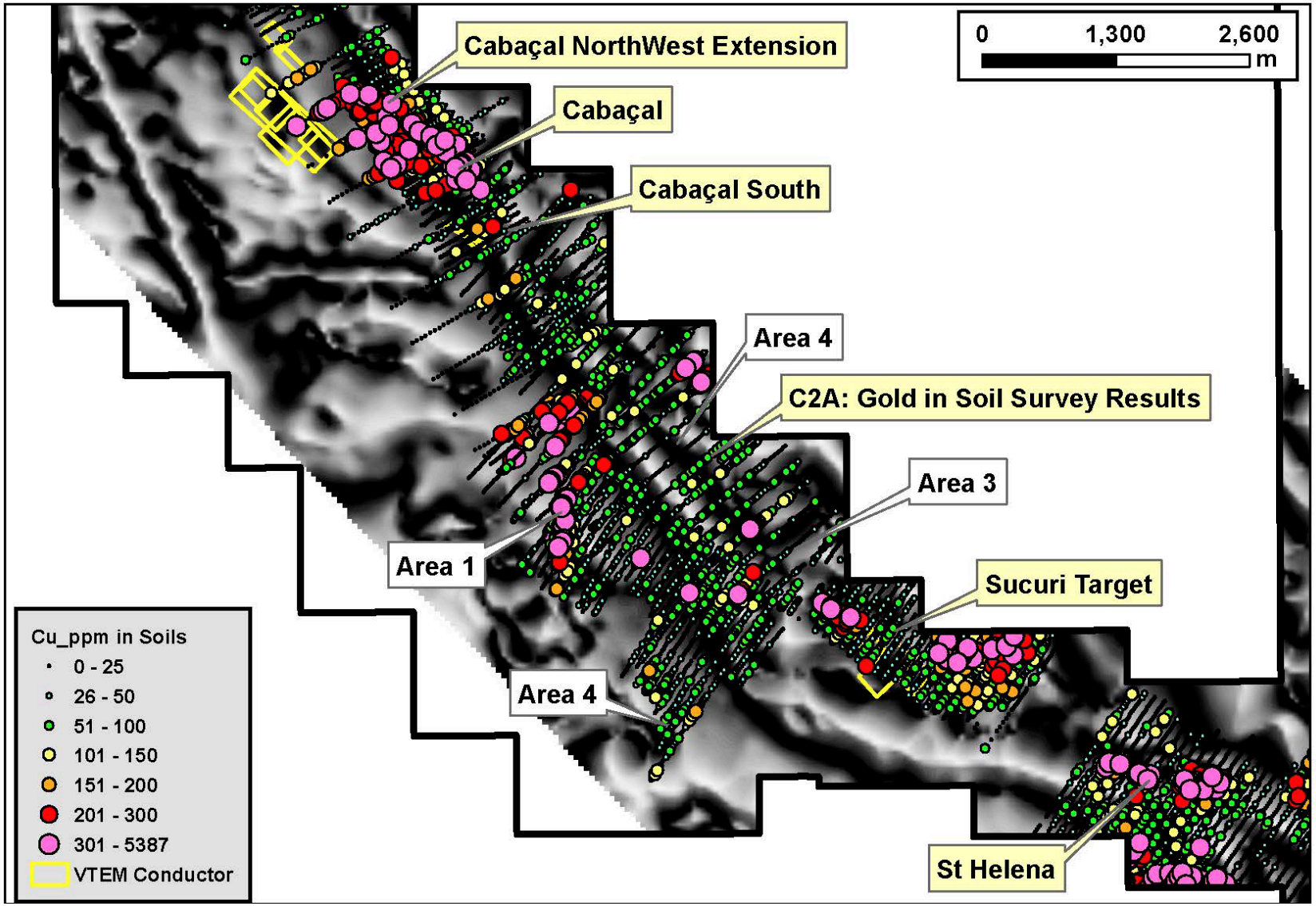

Cabaçal Mine Corridor - Zinc Data

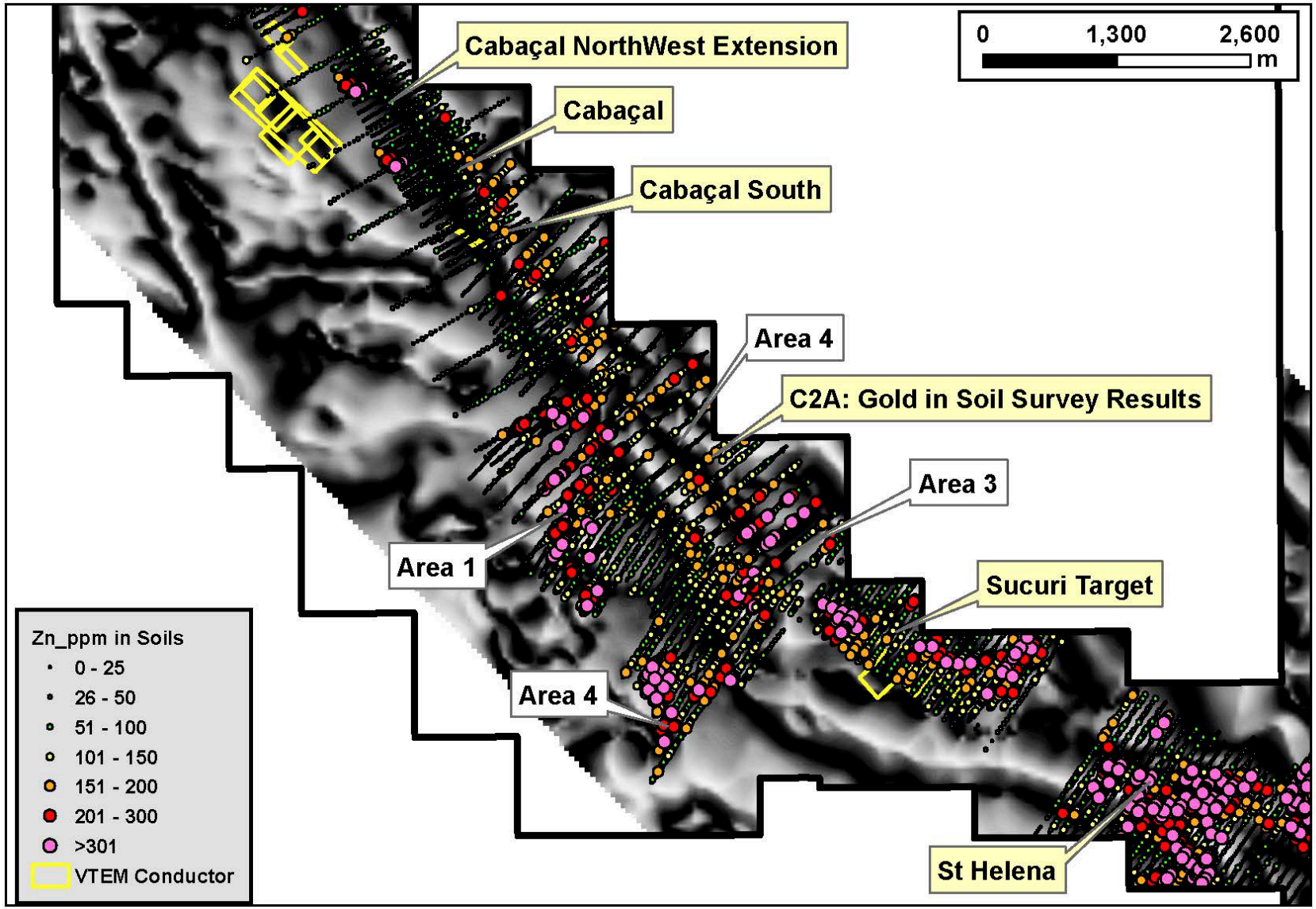

Cabaçal Mine and Mine Corridor high-amplitude EM Targets

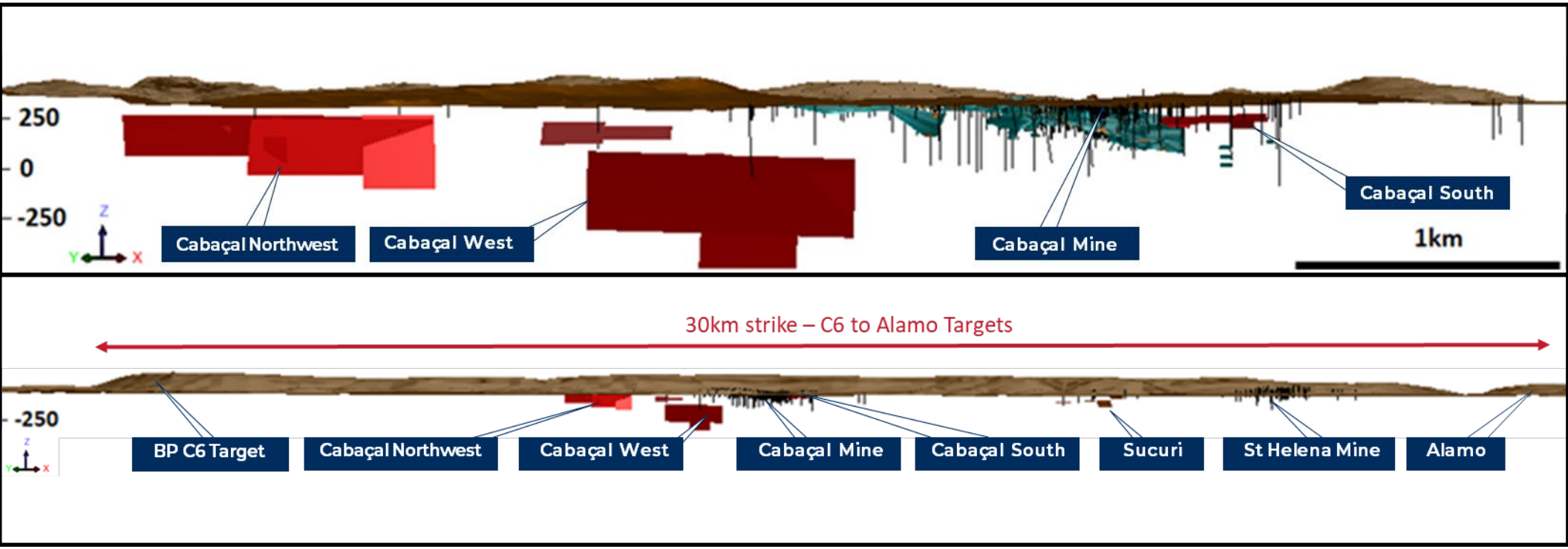

Core Shed Session

Cabaçal Drill Core on Display Locations

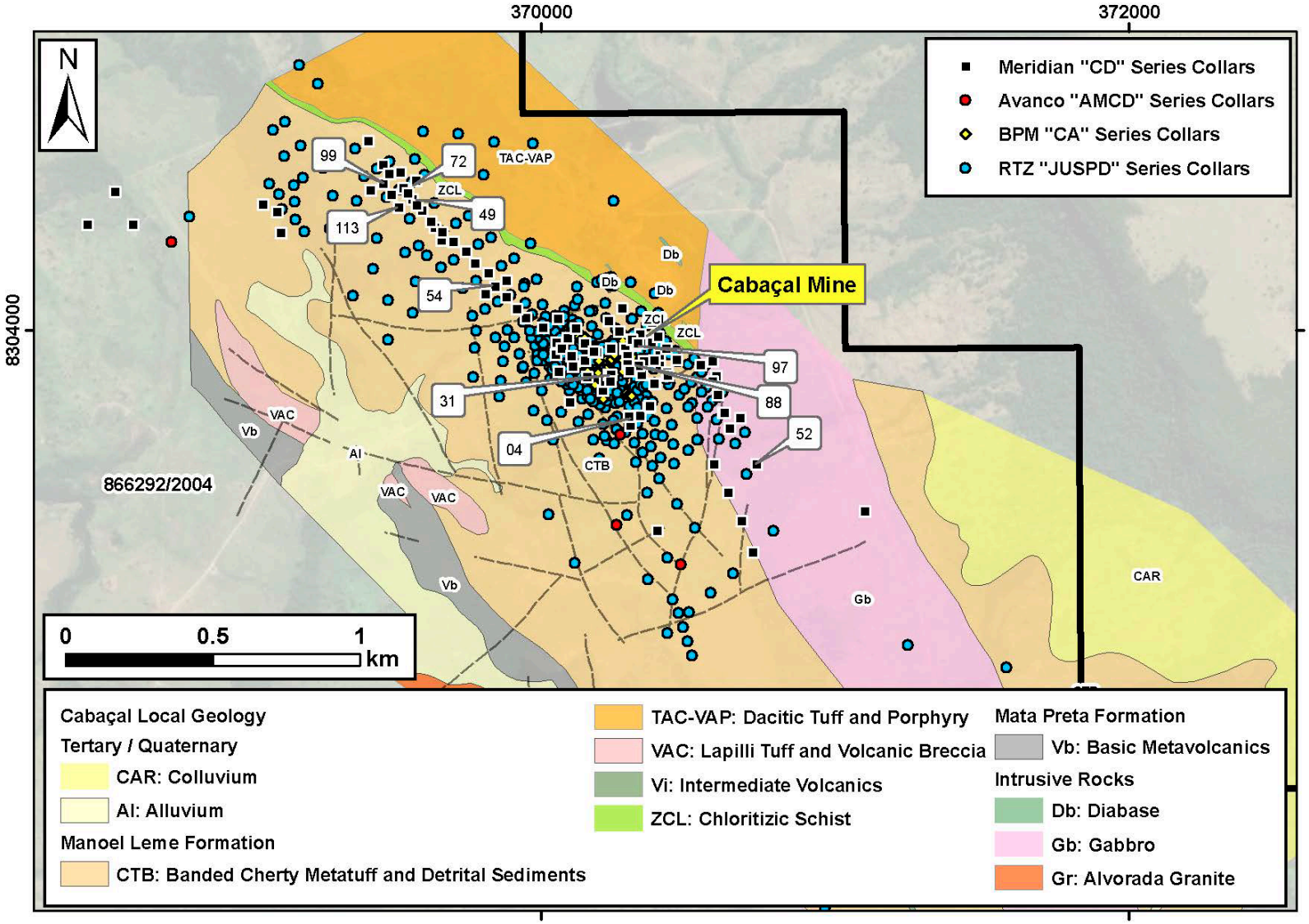

[1] See News Release: 22nd, 7th March, 7th February, 31st January, 13th December , 29th , 1st November, 27th & 21st October, 13th, 7th & 2nd September, 31st & 23rd August, 28th June, 13th July, 15th June, 3rd June, 25th & 5th May, and 26th April 2021

Core Session - Assay Results (1/2)

Hole ID	Drill Data				Intercept	Grade						From
						CuEq	Cu	Au	Ag	Zn	Pb	
	Dip	Azimuth	EOH	Zone	(m)	(%)	(%)	(g/t)	(g/t)	(%)	(%)	(m)
CD-099	-50	60	94.2	CNWE								
VG Intersected - Assays Pending												
CD-097	-60	45	104.89	ECZ								
					5.5	0.3	0.2	0.0	1.3	0.0	0.0	8.6
					15.2	0.2	0.1	0.1	0.2	0.0	0.0	32.9
					36.7	0.8	0.6	0.2	3.9	0.1	0.0	51.0
Including					11.9	1.6	1.3	0.4	8.9	0.1	0.0	61.8
CD-088	-90	0	100.4	CCZ								
					66.1	1.0	0.6	0.6	1.2	0.0	0.0	14.1
Including					34.1	1.6	0.9	1.0	1.9	0.1	0.0	45.1
Including					9.9	2.0	1.2	1.2	2.5	0.1	0.0	59.0
Including					1.7	3.9	1.8	3.5	3.3	0.0	0.0	64.2
-and					4.8	4.5	2.6	3.1	5.3	0.0	0.0	73.7
CD-072	-50	60	115.11	CNWE								
					49.0	3.0	0.4	4.3	1.2	0.0	0.0	43.0
Including					12.4	11.0	1.0	16.6	2.8	0.0	0.0	73.0
Including					3.2	39.1	1.4	62.7	5.3	0.0	0.0	79.4
Including					0.6	182.6	3.0	299.1	18.8	0.0	0.2	79.7

[1] See News Release: 22nd, 7th March, 7th February, 31st January, 13th December , 29th , 1st November, 27th & 21st October, 13th, 7th & 2nd September, 31st & 23rd August, 28th June, 13th July, 15th June, 3rd June, 25th & 5th May, and 26th April 2021

Core Session - Assay Results (2/2)

Hole ID	Drill Data				Intercept	Grade						From
						CuEq	Cu	Au	Ag	Zn	Pb	
	Dip	Azimuth	EOH	Zone	(m)	(%)	(%)	(g/t)	(g/t)	(%)	(%)	(m)
CD-054	-49	60	186.6	CNWE								
					11.4	0.4	0.2	0.4	0.7	0.0	0.0	8.0
					7.9	0.4	0.2	0.2	0.9	0.0	0.0	23.4
					54.4	2.0	0.4	2.6	1.7	0.0	0.0	44.6
Including					16.5	5.3	1.0	7.2	4.2	0.0	0.0	45.1
	Including				6.5	11.5	1.5	16.6	5.8	0.0	0.0	45.1
					1.2	5.8	2.8	4.8	15.3	0.0	0.0	55.9
-and					10.3	1.3	0.3	1.7	0.7	0.0	0.0	79.7
	Including				1.3	5.2	1.7	5.7	4.3	0.0	0.0	79.7
					1.3	2.4	0.2	3.6	0.6	0.0	0.0	82.7
					2.0	1.3	0.1	2.1	0.1	0.0	0.0	88.0
					15.8	0.3	0.2	0.1	1.2	0.0	0.0	111.3
CD-052	-89	68	109.3	ECZ								
					1.6	1.6	1.4	0.2	3.0	0.0	0.0	59.3
					31.3	1.0	0.7	0.2	4.2	0.6	0.0	64.2
Including					8.2	2.7	1.7	0.5	11.9	1.9	0.0	86.8
CD-049	-50	60	132.3	NWE								
					53.7	6.8	0.3	10.8	1.3	0.0	0.0	39.0
Including					26.7	13.1	0.2	21.5	1.8	0.0	0.0	66.0
Including					8.0	43.3	0.4	71.3	5.1	0.1	0.0	83.0
CD-031	-89	45	145.2	SCZ								
					26.5	0.4	0.3	0.1	0.6	0.0	0.0	32.1
					28.1	0.7	0.3	0.5	1.0	0.0	0.0	64.0
					17.7	1.3	0.6	0.9	2.1	0.4	0.0	110.0
CD-004	-64	331	200.05	SCZ								
					9.5	0.3	0.2	0.2	0.0	0.0	0.0	94.6
					6.5	0.8	0.6	0.2	2.5	0.1	0.0	114.9
Including					0.3	13.5	11.5	2.2	55.0	0.7	0.0	119.4
					15.9	4.0	3.3	0.7	15.7	0.6	0.0	148.6
Including					10.2	5.9	4.9	1.0	23.9	0.7	0.0	152.0

[1] See News Release: 22nd, 7th March, 7th February, 31st January, 13th December , 29th , 1st November, 27th & 21st October, 13th, 7th & 2nd September, 31st & 23rd August, 28th June, 13th July, 15th June, 3rd June, 25th & 5th May, and 26th April 2021

Historic Data

Cabaçal resource – 2009 Falcon Model

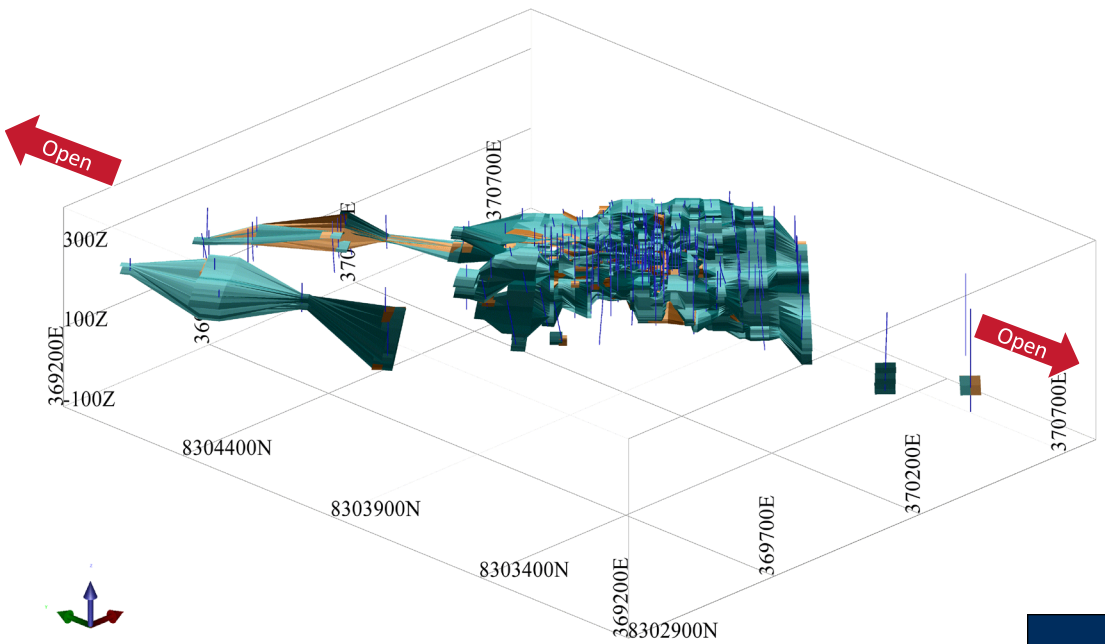

	Historic Resource[1]	Current
Criteria		
Resource	21.7Mt @ 0.6% Cu & 0.6 g/t Au	-
Cut-off Grade	0.2% CuEq	-
Metals	Cu / Au	Cu / Au / Ag / Zn / Pb
Metal Prices		
Copper	USD 4,000 /t	+USD 9,000 / t
Gold	USD 845 / oz	~USD 1,800 / oz
	Resource Recoveries[1]	Mine Recoveries[2]
Copper	85%	+90%
Gold	65%	90%
Silver	N/A	85%

Cabaçal DD Leapfrog resource model

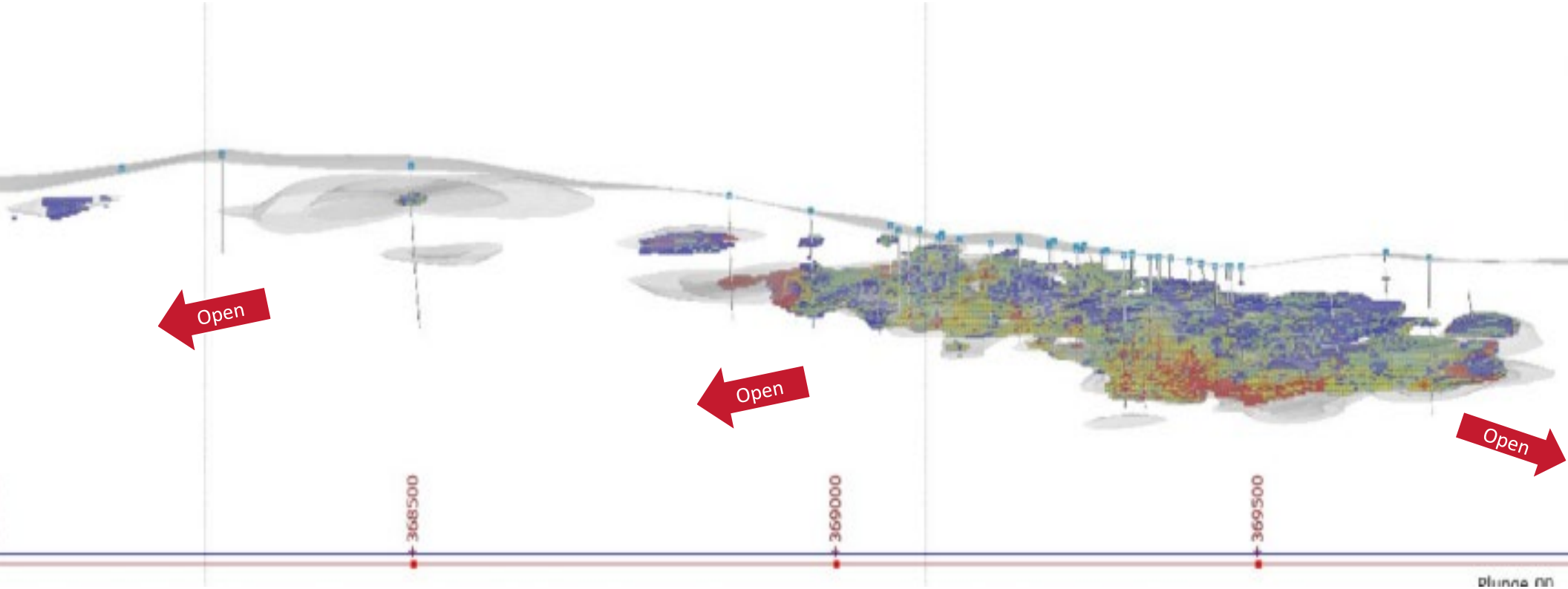

Cabaçal Historical Operation[1]

Historical Metallurgy

- Based on this historical data Cabaçal's metallurgical test work targeting recoveries of:
  - 90%+ for Copper
  - 90% for Gold
  - 85%+ for Silver
- Historical beneficiation via simple flow sheet of Copper dominated sulphide assemblage :
  - Crushing and grinding (110µm)
  - Flotation of the Cu-Au-Ag sulphide assemblage
  - Gravity circuit
- Positive metallurgical characteristics largely due to principal sulphide assemblage of 65% chalcopyrite, 25% pyrite and 10% pyrrhotite
- Potential to positively impact the future resource, mine design and financial modelling

Year: 1990	Cabaçal Mill Feed			Flotation Recoveries			Gravity Recoveries		Total Metal Recoveries		
Month	Au g/t	Cu %	Ag g/t	Au %	Cu %	Ag %	Au %	Ag %	Au %	Cu %	Ag %
January	3.03	1.09	5.06	57.90	95.10	85.00	39.10	1.60	97.00	95.10	86.60
February	3.04	1.03	4.90	54.80	95.10	81.90	39.80	1.90	94.60	95.10	83.80
March	3.20	1.00	4.29	56.40	95.10	79.10	36.80	2.10	93.20	95.10	81.20
April	3.37	0.99	4.07	53.50	94.00	79.60	40.50	2.50	94.10	94.00	82.20
May	3.33	1.08	4.77	55.70	94.90	81.40	37.30	2.80	93.00	94.90	84.10
June	3.28	1.07	4.00	52.30	94.10	87.10	40.70	3.40	93.00	94.10	90.50
July	3.53	1.14	4.50	47.20	94.00	87.20	44.80	3.10	92.00	94.00	90.40
August	3.21	1.05	3.59	50.90	93.70	88.30	42.20	3.10	93.10	93.70	91.40
September	4.14	1.04	3.53	49.50	94.60	81.80	44.10	3.80	93.60	94.60	85.70
October	4.17	1.10	3.96	49.80	94.10	83.40	43.60	3.30	93.50	94.10	86.70
November	4.21	1.25	4.44	49.80	95.60	88.30	43.70	3.30	93.50	95.60	91.60
December	4.15	0.92	3.20	47.40	95.00	88.20	45.70	4.10	93.10	95.00	92.30
1990 Averages	3.50	1.06	4.23	52.00	94.60	84.10	41.50	2.80	93.60	94.60	86.90

[1] See News Release 19th April 2021

Historic Cabaçal Plant and Team

Drill Data

Cabaçal Central, CNWE, Cabaçal West – Plan View

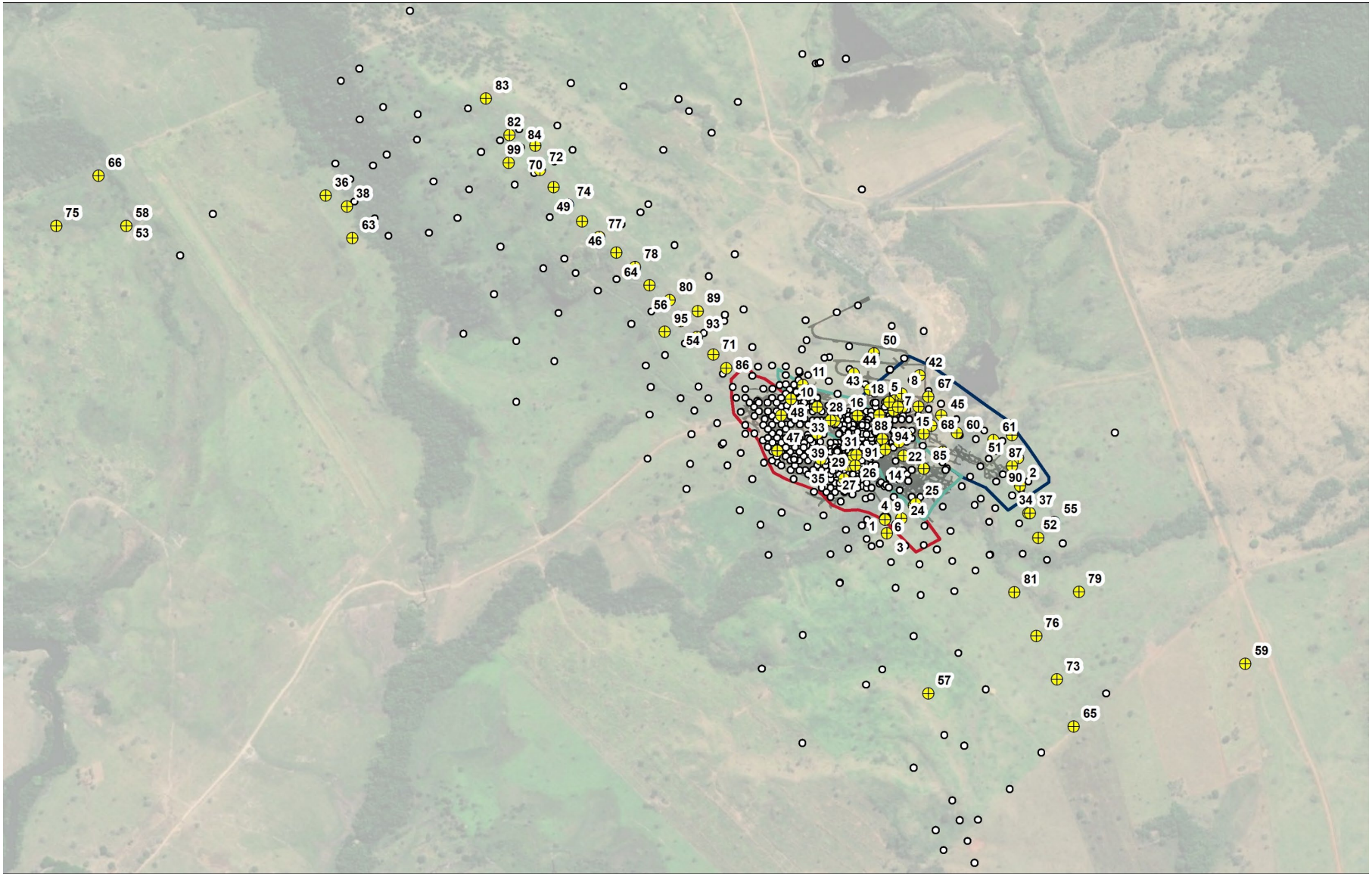

[1] See News Release 29th , 1st November, 27th & 21st October, 13th, 7th & 2nd September, 31st & 23rd August, 28th June, 13th July, 15th June, 3rd June, 25th & 5th May, and 26th April 2021

Cabaçal Central – Plan View

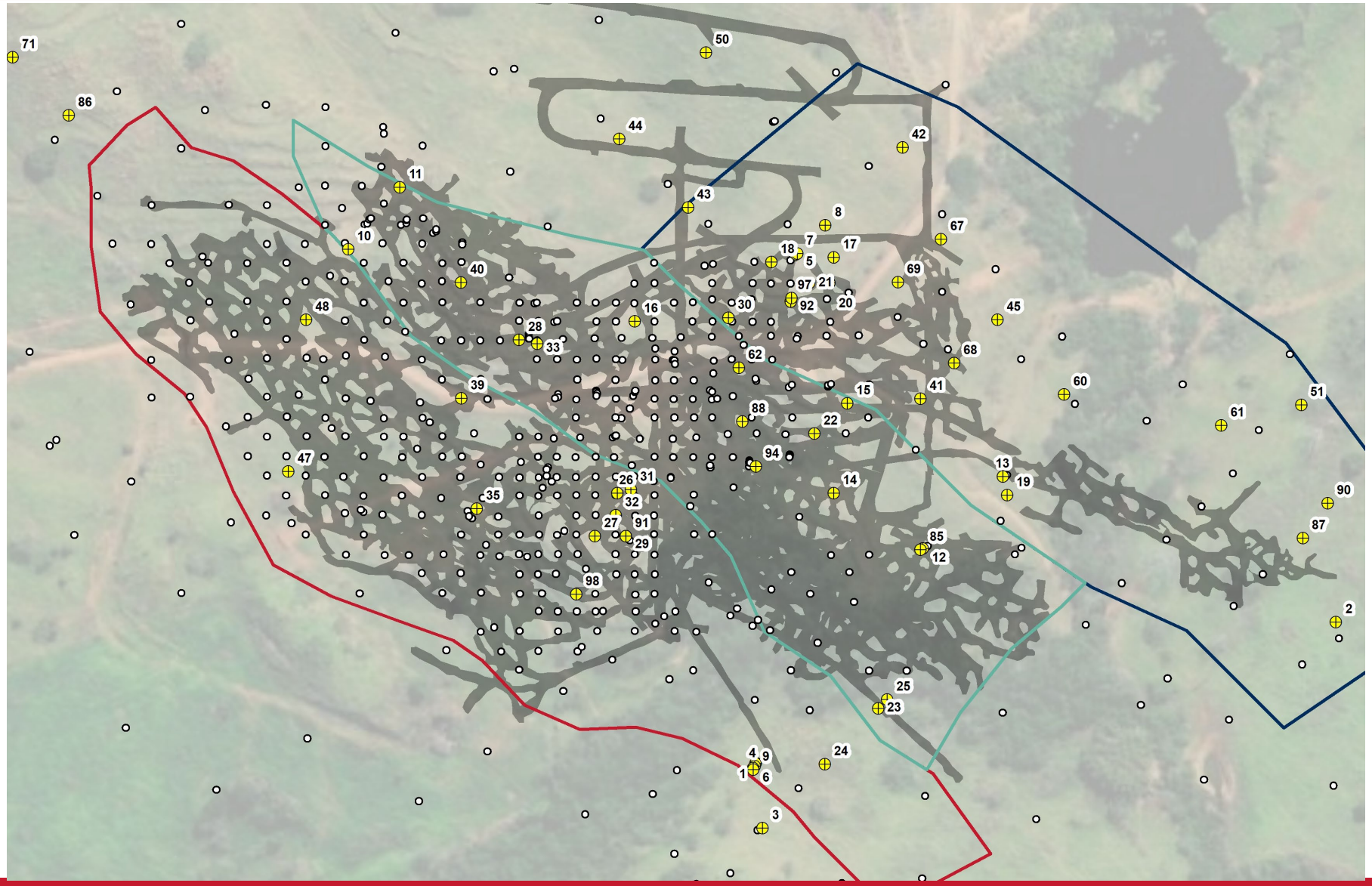

[1] See News Release 29th , 1st November, 27th & 21st October, 13th, 7th & 2nd September, 31st & 23rd August, 28th June, 13th July, 15th June, 3rd June, 25th & 5th May, and 26th April 2021

Cabaçal Mine – 2021/22 Assay Results (1/12)

Hole ID	Drill Data				Intercept	Grade						From
						CuEq	Cu	Au	Ag	Zn	Pb	
	Dip	Azimuth	EOH	Zone	(m)	(%)	(%)	(g/t)	(g/t)	(%)	(%)	(m)
CD-099	-50	60	94.2	CNWE								
					VG Intersected - Assays Pending							
CD-098												
					Pending							
CD-097	-60	45	104.89	ECZ								
					5.5	0.3	0.2	0.0	1.3	0.0	0.0	8.6
					15.2	0.2	0.1	0.1	0.2	0.0	0.0	32.9
					36.7	0.8	0.6	0.2	3.9	0.1	0.0	51.0
Including					11.9	1.6	1.3	0.4	8.9	0.1	0.0	61.8
CD-096												
					Pending							
CD-095												
					Pending							

[1] See News Release: 22nd, 7th March, 7th February, 31st January, 13th December , 29th , 1st November, 27th & 21st October, 13th, 7th & 2nd September, 31st & 23rd August, 28th June, 13th July, 15th June, 3rd June, 25th & 5th May, and 26th April 2021

Cabaçal Mine – 2021/22 Assay Results (2/12)

Hole ID	Drill Data				Intercept	Grade						From
						CuEq	Cu	Au	Ag	Zn	Pb	
	Dip	Azimuth	EOH	Zone	(m)	(%)	(%)	(g/t)	(g/t)	(%)	(%)	(m)
CD-087	-90	0	81.0	ECZ								
					31.4	0.8	0.7	0.2	2.0	0.1	0.0	31.0
Including					13.3	1.6	1.3	0.4	4.0	0.2	0.0	49.1
CD-086	-50	60	124.1	CNWE								
					30.3	0.2	0.1	0.1	0.4	0.0	0.0	9.0
					28.8	0.8	0.3	0.8	1.5	0.1	0.0	47.7
					9.4	1.8	0.4	2.4	1.7	0.0	0.0	47.7
					17.0	0.3	0.1	0.0	1.1	0.6	0.0	80.0
CD-085	-65	45	137.2	CCZ								
					86.2	0.5	0.4	0.1	0.9	0.0	0.0	21.0
Including					0.6	1.4	1.0	0.6	2.3	0.1	0.0	54.0
-and					0.5	1.4	1.0	0.5	2.5	0.2	0.0	57.0
-and					0.4	2.5	2.2	0.6	1.7	0.0	0.0	87.5
-and					12.8	1.2	0.8	0.5	3.2	0.1	0.0	94.4
					2.5	0.9	0.5	0.6	1.9	0.1	0.0	114.5
CD-084	-60	45	99.1	CNWE								
					9.4	0.6	0.3	0.6	0.3	0.0	0.0	18.0
Including					1.1	3.8	1.6	3.7	1.9	0.0	0.0	23.0
					7.3	0.3	0.0	0.0	2.7	0.7	0.3	61.8
CD-083	-50	60	51.8	CNWE								
					11.0	0.2	0.1	0.1	1.2	0.1	0.1	10.0
					15.0	0.1	0.1	0.0	1.5	0.2	0.1	25.0
CD-082	-50	60	72.4	CNWE								
					30.4	0.5	0.2	0.2	1.9	0.4	0.2	23.0
Including					4.0	0.5	0.0	0.0	1.1	1.5	0.1	33.0
					3.9	0.5	0.1	0.1	4.3	1.2	0.4	59.3
CD-081	-60	45	139.2	CSE								
					24.1	0.5	0.5	0.1	1.3	0.0	0.0	90.7
					3.0	0.6	0.4	0.2	3.8	0.2	0.0	118.3

[1] See News Release: 22nd, 7th March, 7th February, 31st January, 13th December , 29th , 1st November, 27th & 21st October, 13th, 7th & 2nd September, 31st & 23rd August, 28th June, 13th July, 15th June, 3rd June, 25th & 5th May, and 26th April 2021

Cabaçal Mine – 2021/22 Assay Results (3/12)

Hole ID	Drill Data				Intercept	Grade						From
						CuEq	Cu	Au	Ag	Zn	Pb	
	Dip	Azimuth	EOH	Zone	(m)	(%)	(%)	(g/t)	(g/t)	(%)	(%)	(m)
CD-080	-50	60	145.5	CNWE								
					18.0	0.2	0.1	0.0	0.3	0.0	0.0	24.0
					11.7	0.2	0.1	0.1	0.5	0.1	0.0	45.0
					17.7	0.3	0.1	0.4	0.3	0.0	0.0	60.1
					14.3	0.6	0.4	0.4	0.8	0.0	0.0	106.7
Including					0.7	3.4	0.9	4.0	6.4	0.2	0.1	120.4
CD-079	-50	60	106.0	CSE								
					20.7	0.5	0.3	0.3	0.8	0.0	0.0	68.3
Including					1.1	3.9	0.4	5.6	4.9	0.0	0.0	87.0
CD-078	-50	60	138.1	CNWE								
					7.0	0.2	0.1	0.0	0.2	0.0	0.0	19.0
					13.2	0.2	0.1	0.2	0.2	0.0	0.0	35.5
					2.6	0.2	0.0	0.2	0.0	0.0	0.0	55.6
					6.0	0.2	0.1	0.0	0.3	0.0	0.0	64.0
					19.7	0.2	0.2	0.1	0.1	0.0	0.0	84.0
					14.9	0.6	0.3	0.4	0.6	0.0	0.0	113.0
Including					4.1	0.8	0.2	1.0	0.1	0.0	0.0	114.3
CD-077	-50	60	131.6	CNWE								
					17.0	0.2	0.1	0.1	0.2	0.0	0.0	12.0
					23.5	0.2	0.2	0.1	0.1	0.0	0.0	35.0
					0.4	1.2	0.4	1.2	0.5	0.0	0.0	89.0
					10.7	0.5	0.3	0.2	1.0	0.2	0.0	104.0
Including					1.5	1.7	1.3	0.5	2.2	0.0	0.0	107.0
CD-076	-50	45	165.9	CSE								
					12.0	0.1	0.1	0.0	0.4	0.0	0.0	57.0
					2.0	0.2	0.2	0.0	0.2	0.0	0.0	75.0
					3.0	0.2	0.2	0.0	0.3	0.0	0.0	82.0
					3.3	0.2	0.2	0.0	0.3	0.0	0.0	97.7
					2.3	0.2	0.2	0.0	0.3	0.0	0.0	111.0
CD-075	-70	45	590.8	CW								
					6.3	0.2	0.2	0.0	1.1	0.0	0.0	461.0
					5.5	0.2	0.1	0.1	0.9	0.2	0.1	495.9

[1] See News Release: 22nd, 7th March, 7th February, 31st January, 13th December , 29th , 1st November, 27th & 21st October, 13th, 7th & 2nd September, 31st & 23rd August, 28th June, 13th July, 15th June, 3rd June, 25th & 5th May, and 26th April 2021

Cabaçal Mine – 2021/22 Assay Results (4/12)

Hole ID	Drill Data				Intercept	Grade						From
						CuEq	Cu	Au	Ag	Zn	Pb	
	Dip	Azimuth	EOH	Zone	(m)	(%)	(%)	(g/t)	(g/t)	(%)	(%)	(m)
CD-074	-50	60	130.1	CNWE								
					18.3	0.2	0.2	0.0	0.2	0.0	0.0	26.0
					10.0	0.7	0.5	0.1	2.4	0.0	0.0	53.0
					18.9	0.6	0.3	0.5	1.1	0.0	0.0	77.0
Including					2.8	1.4	1.1	0.5	3.3	0.0	0.0	79.2
-and					2.8	1.7	0.6	1.8	1.8	0.0	0.0	88.3
CD-073	-50	45	166.2	CSE								
					11.8	0.1	0.1	0.0	0.2	0.0	0.0	83.2
					2.5	0.3	0.3	0.0	0.6	0.0	0.0	100.0
					6.0	0.2	0.1	0.0	0.4	0.0	0.0	117.0
					1.3	0.8	0.6	0.2	5.9	0.2	0.0	132.5
CD-072	-50	60	115.11	CNWE								
					49.0	3.0	0.4	4.3	1.2	0.0	0.0	43.0
Including					12.4	11.0	1.0	16.6	2.8	0.0	0.0	73.0
Including					3.2	39.1	1.4	62.7	5.3	0.0	0.0	79.4
Including					0.6	182.6	3.0	299.1	18.8	0.0	0.2	79.7
CD-071	-50	60	126.6	CNWE								
					3.0	1.1	0.8	0.4	2.7	0.0	0.0	19.0
					2.0	0.4	0.3	0.2	0.8	0.0	0.0	36.0
					29.5	0.6	0.2	0.7	1.1	0.0	0.0	45.9
Including					10.2	1.0	0.1	1.5	0.3	0.0	0.0	46.6
Including					0.4	8.1	0.0	13.5	0.2	0.0	0.0	46.6
Including					1.4	3.4	0.2	5.6	0.9	0.0	0.0	55.4
CD-070	-50	60	112.0	CNWE								
					8.0	0.2	0.2	0.0	0.2	0.0	0.0	37.0
					7.0	0.9	0.7	0.2	2.3	0.3	0.1	62.0
Including					1.1	4.5	4.0	0.8	6.5	0.0	0.0	62.5
CD-069	-50	45	100.2	ECZ								
					7.0	0.5	0.2	0.5	1.0	0.0	0.0	28.0
					32.8	0.5	0.4	0.1	1.6	0.1	0.0	43.0
CD-068	-55	45	112.4	ECZ								
					45.0	0.5	0.4	0.3	1.0	0.0	0.0	14.0
Including					3.0	2.6	0.5	3.5	1.9	0.0	0.0	34.0
-and					9.1	0.6	0.4	0.1	1.8	0.0	0.0	67.0
					6.9	1.1	0.7	0.2	4.0	0.9	0.0	82.4

[1] See News Release: 22nd, 7th March, 7th February, 31st January, 13th December , 29th , 1st November, 27th & 21st October, 13th, 7th & 2nd September, 31st & 23rd August, 28th June, 13th July, 15th June, 3rd June, 25th & 5th May, and 26th April 2021

Cabaçal Mine – 2021/22 Assay Results (5/12)

Hole ID	Drill Data				Intercept	Grade						From
						CuEq	Cu	Au	Ag	Zn	Pb	
	Dip	Azimuth	EOH	Zone	(m)	(%)	(%)	(g/t)	(g/t)	(%)	(%)	(m)
CD-067	-50	45	99.8	ECZ								
					4.5	0.5	0.1	0.7	0.6	0.0	0.0	1.5
					7.3	0.2	0.1	0.0	0.7	0.0	0.0	10.0
					13.7	0.4	0.3	0.1	1.3	0.0	0.0	30.0
					8.1	1.1	0.9	0.3	3.7	0.2	0.0	50.4
CD-066	-69	49	590.6	CW								
					58.0	0.1	0.1	0.0	4.2	0.1	0.0	332.0
Including					0.5	1.8	1.8	0.1	3.0	0.0	0.0	369.1
					7.0	0.1	0.1	0.0	0.9	0.2	0.0	544.0
CD-065	-50	45	213.8	CS								
					9.8	0.6	0.5	0.2	2.1	0.0	0.0	125.0
CD-064	-55	60	145.0	CNWE								
					QAQC Check							
CD-063	-50	60	251.5	CW								
					7.0	0.3	0.3	0.0	0.3	0.0	0.0	96.0
					4.8	1.7	0.2	2.4	0.8	0.0	0.0	128.8
Including					1.8	4.3	0.5	6.3	1.4	0.0	0.0	129.6
CD-062	-90	0	96.7	CCZ								
					13.6	0.5	0.4	0.0	1.2	0.0	0.0	13.5
					7.0	2.6	0.1	4.1	0.4	0.0	0.0	31.0
					33.4	0.8	0.4	0.8	1.5	0.0	0.0	45.0
Including					8.5	1.1	0.2	1.6	0.8	0.0	0.0	51.5
					2.1	0.6	0.2	0.6	1.1	0.0	0.0	85.0
CD-061	-90	0	75.0	ECZ								
					5.7	0.3	0.3	0.0	0.8	0.0	0.0	8.4
					7.3	0.2	0.2	0.0	0.8	0.0	0.0	27.1
					11.5	0.7	0.6	0.2	2.5	0.1	0.0	40.4
					1.2	1.4	0.5	0.1	3.6	2.7	0.1	56.0
CD-060	-50	45	99.8	ECZ								
					37.0	0.5	0.5	0.0	1.8	0.0	0.0	2.0
					9.5	1.4	0.8	0.7	3.2	0.2	0.0	48.0
CD-059	-50	45	150.3	Regional								
					No significant Intersection							

[1] See News Release: 22nd, 7th March, 7th February, 31st January, 13th December , 29th , 1st November, 27th & 21st October, 13th, 7th & 2nd September, 31st & 23rd August, 28th June, 13th July, 15th June, 3rd June, 25th & 5th May, and 26th April 2021

Cabaçal Mine – 2021/22 Assay Results (6/12)

Hole ID	Drill Data				Intercept	Grade						From
						CuEq	Cu	Au	Ag	Zn	Pb	
	Dip	Azimuth	EOH	Zone	(m)	(%)	(%)	(g/t)	(g/t)	(%)	(%)	(m)
CD-058	-70	45	441.1	CW								
					53.5	0.1	0.1	0.0	0.8	0.0	0.0	350.0
Including					0.4	2.0	1.7	0.4	2.6	0.0	0.0	381.0
					0.6	1.3	0.3	0.1	65.6	1.1	1.0	396.0
CD-057	-65	45	126.8	CS								
					3.5	0.1	0.0	0.1	0.1	0.0	0.0	57.0
					7.0	0.1	0.1	0.0	0.3	0.0	0.0	101.0
CD-056	-50	60	150.9	CNWE								
					6.8	0.2	0.1	0.1	0.3	0.0	0.0	18.7
					8.1	0.3	0.0	0.4	0.3	0.0	0.0	32.0
					34.7	0.4	0.2	0.4	0.8	0.0	0.0	58.3
Including					4.0	1.1	0.1	1.6	0.8	0.0	0.0	89.0
					27.9	0.4	0.3	0.1	0.8	0.0	0.0	108.0
CD-055	-89	334	92.8	ECZ								
					15.2	0.5	0.3	0.3	1.4	0.0	0.0	52.4
CD-054	-49	60	186.6	CNWE								
					11.4	0.4	0.2	0.4	0.7	0.0	0.0	8.0
					7.9	0.4	0.2	0.2	0.9	0.0	0.0	23.4
					54.4	2.0	0.4	2.6	1.7	0.0	0.0	44.6
Including					16.5	5.3	1.0	7.2	4.2	0.0	0.0	45.1
	Including				6.5	11.5	1.5	16.6	5.8	0.0	0.0	45.1
					1.2	5.8	2.8	4.8	15.3	0.0	0.0	55.9
-and					10.3	1.3	0.3	1.7	0.7	0.0	0.0	79.7
	Including				1.3	5.2	1.7	5.7	4.3	0.0	0.0	79.7
					1.3	2.4	0.2	3.6	0.6	0.0	0.0	82.7
					2.0	1.3	0.1	2.1	0.1	0.0	0.0	88.0
					15.8	0.3	0.2	0.1	1.2	0.0	0.0	111.3
CD-053	-70	45	217.8	CW								
					Drill Barrel Failure							
CD-052	-89	68	109.3	ECZ								
					1.6	1.6	1.4	0.2	3.0	0.0	0.0	59.3
					31.3	1.0	0.7	0.2	4.2	0.6	0.0	64.2
Including					8.2	2.7	1.7	0.5	11.9	1.9	0.0	86.8
CD-051	-90	0	50.4	ECZ								
					18.7	0.3	0.3	0.0	0.9	0.0	0.0	7.3
					3.5	1.0	0.6	0.2	3.5	0.5	0.1	33.5

[1] See News Release: 22nd, 7th March, 7th February, 31st January, 13th December , 29th , 1st November, 27th & 21st October, 13th, 7th & 2nd September, 31st & 23rd August, 28th June, 13th July, 15th June, 3rd June, 25th & 5th May, and 26th April 2021

Cabaçal Mine – 2021/22 Assay Results (7/12)

Hole ID	Drill Data				Intercept	Grade						From
						CuEq	Cu	Au	Ag	Zn	Pb	
	Dip	Azimuth	EOH	Zone	(m)	(%)	(%)	(g/t)	(g/t)	(%)	(%)	(m)
CD-050	-60	45	73.0	ECZ								
					18.5	0.3	0.2	0.1	1.2	0.0	0.0	5.5
CD-049	-50	60	132.3	NWE								
					53.7	6.8	0.3	10.8	1.3	0.0	0.0	39.0
Including					26.7	13.1	0.2	21.5	1.8	0.0	0.0	66.0
Including					8.0	43.3	0.4	71.3	5.1	0.1	0.0	83.0
CD-048	-90	0	90.2	SCZ								
					10.0	0.2	0.1	0.0	0.6	0.0	0.0	8.0
					4.2	0.6	0.5	0.1	1.0	0.0	0.0	31.8
					23.0	0.6	0.1	0.8	0.3	0.0	0.0	42.0
					4.8	0.4	0.3	0.1	2.0	0.0	0.0	77.0
CD-047	-90	0	109.0	SCZ								
					5.0	0.8	0.7	0.1	2.3	0.1	0.0	38.0
					15.0	0.9	0.4	0.7	0.8	0.0	0.0	59.0
					18.5	0.2	0.1	0.1	0.5	0.0	0.0	76.7
CD-046	-58	68	130.4	NWE								
					11.7	3.7	0.3	5.7	1.9	0.0	0.0	69.5
Including					0.3	10.0	4.0	9.8	12.2	0.0	0.0	69.5
					0.3	14.7	2.0	20.9	13.9	0.0	0.0	71.0
					0.3	110.8	0.5	183.4	30.1	0.0	0.1	75.7
-and					5.8	0.7	0.4	0.1	3.4	0.8	0.0	99.2
CD-045	-50	45	102.6	ECZ								
					37.2	1.0	0.4	1.1	1.4	0.0	0.0	1.4
Including					3.0	7.7	0.1	12.7	2.4	0.0	0.0	6.0
					6.5	0.9	0.6	0.2	2.1	0.2	0.0	62.0
					1.3	2.5	1.8	0.5	6.3	1.2	0.0	77.7
CD-044	-60	45	74.2	ECZ								
					27.6	0.3	0.2	0.1	0.7	0.0	0.0	28.0
CD-043	-60	45	100.6	ECZ								
					51.2	0.3	0.2	0.1	0.7	0.0	0.0	6.0
CD-042	-60	45	85.4	ECZ								
					18.6	0.3	0.2	0.1	0.5	0.0	0.0	0.6
					5.4	0.5	0.4	0.1	1.5	0.1	0.0	29.0

[1] See News Release: 22nd, 7th March, 7th February, 31st January, 13th December , 29th , 1st November, 27th & 21st October, 13th, 7th & 2nd September, 31st & 23rd August, 28th June, 13th July, 15th June, 3rd June, 25th & 5th May, and 26th April 2021

Cabaçal Mine – 2021/22 Assay Results (8/12)

Hole ID	Drill Data				Intercept	Grade						From
						CuEq	Cu	Au	Ag	Zn	Pb	
	Dip	Azimuth	EOH	Zone	(m)	(%)	(%)	(g/t)	(g/t)	(%)	(%)	(m)
CD-041	-89	238	115.4	ECZ								
					9.0	0.3	0.3	0.0	1.0	0.0	0.0	17.0
					6.0	0.3	0.1	0.3	0.5	0.0	0.0	31.0
					31.4	1.2	0.7	0.5	4.5	0.4	0.0	70.0
Including					10.3	2.2	1.6	0.7	9.9	0.1	0.0	82.8
CD-040	-90	0	56.9	CCZ								
					33.8	0.5	0.3	0.3	0.9	0.0	0.0	11.0
Including					5.3	1.1	0.6	0.7	2.6	0.1	0.0	21.9
CD-039	-90	0	59.9	SCZ								
					36.2	0.4	0.3	0.2	0.8	0.0	0.0	20.0
CD-038	-60	60	146.3	NWE								
					18.1	0.7	0.4	0.6	1.6	0.0	0.0	95.9
Including					2.4	3.0	1.4	2.5	5.5	0.0	0.0	95.9
CD-037	-60	45	110.9	ECZ								
					17.0	0.9	0.6	0.4	3.2	0.1	0.0	51.0
CD-036	-60	60	154.6	NWE								
					0.6	4.1	1.2	4.7	5.4	0.0	0.0	113.4
					2.0	0.4	0.3	0.2	0.6	0.0	0.0	120.0
CD-035	89	70	112.4	SCZ								
					19.8	0.3	0.2	0.1	0.9	0.1	0.0	35.0
					8.4	0.5	0.3	0.2	1.2	0.0	0.0	62.9
					4.5	0.5	0.4	0.2	2.8	0.0	0.0	83.0
CD-034	-90	0	91.2	ECZ								
					17.8	0.9	0.6	0.5	2.3	0.1	0.0	59.3
Including					5.1	1.8	1.2	0.8	4.6	0.1	0.0	72.0
CD-033	-90	0	101.7	CCZ								
					19.0	0.3	0.2	0.0	0.6	0.0	0.0	9.0
					53.6	0.9	0.4	0.8	2.1	0.0	0.0	36.5
Including					16.1	2.2	0.9	2.0	5.4	0.1	0.0	53.5
CD-032	-90	0	140.6	SCZ								
					88.0	0.4	0.3	0.1	0.9	0.1	0.0	36.0
Including					5.4	1.1	0.9	0.2	1.9	0.1	0.0	42.8
Including					8.0	1.5	1.1	0.3	3.3	0.7	0.0	115.0

[1] See News Release: 22nd, 7th March, 7th February, 31st January, 13th December , 29th , 1st November, 27th & 21st October, 13th, 7th & 2nd September, 31st & 23rd August, 28th June, 13th July, 15th June, 3rd June, 25th & 5th May, and 26th April 2021

Cabaçal Mine – 2021/22 Assay Results (9/12)

Hole ID	Drill Data				Intercept	Grade						From
						CuEq	Cu	Au	Ag	Zn	Pb	
	Dip	Azimuth	EOH	Zone	(m)	(%)	(%)	(g/t)	(g/t)	(%)	(%)	(m)
CD-031	-89	45	145.2	SCZ								
					26.5	0.4	0.3	0.1	0.6	0.0	0.0	32.1
					28.1	0.7	0.3	0.5	1.0	0.0	0.0	64.0
					17.7	1.3	0.6	0.9	2.1	0.4	0.0	110.0
CD-030	-85	45	89.9	ECZ								
					56.0	0.8	0.4	0.6	1.8	0.0	0.0	7.5
Including					21.0	1.7	0.9	1.3	4.0	0.0	0.0	41.5
CD-029	-90	0	154.5	SCZ								
					16.5	0.4	0.3	0.2	0.9	0.0	0.0	42.0
					71.8	1.0	0.7	0.3	3.1	0.2	0.0	65.0
Including					6.9	2.4	2.0	0.5	7.6	0.2	0.0	91.7
CD-028	-90	0	98.2	CCZ								
					60.2	0.6	0.2	0.6	0.9	0.0	0.0	17.6
Including					6.0	1.6	0.1	2.4	0.5	0.0	0.0	32.0
-and					3.5	1.6	0.2	2.3	0.3	0.0	0.0	46.0
CD-027	-90	0	141.6	SCZ								
					8.0	0.4	0.3	0.1	0.8	0.0	0.0	47.0
					21.3	0.7	0.3	0.6	0.9	0.0	0.0	62.8
					16.0	0.5	0.3	0.2	1.3	0.3	0.0	96.0
CD-026	-90	315	136.7	SCZ								
					78.1	0.6	0.4	0.3	1.2	0.1	0.0	33.1
Including					2.7	5.2	3.9	1.5	9.4	0.9	0.0	112.0
CD-025	-50	45	156.7	CCZ								
					35.4	1.4	1.1	0.5	4.5	0.1	0.0	106.0
Including					3.6	2.6	1.7	1.3	5.5	0.1	0.0	111.9
					4.6	5.7	4.4	1.7	18.2	0.5	0.0	118.7
CD-024	-75	45	170.7	SCZ								
					9.5	0.4	0.4	0.0	1.0	0.0	0.0	50.5
					44.5	1.1	0.6	0.7	2.0	0.1	0.0	101.5
Including					9.8	3.6	1.7	2.8	6.4	0.5	0.1	134.8
CD-023	-75	45	151.5	CCZ								
					5.0	0.2	0.2	0.0	1.0	0.0	0.0	22.0
					7.0	0.4	0.4	0.0	0.8	0.0	0.0	42.0
					6.1	0.5	0.4	0.1	1.4	0.1	0.0	77.0
					29.4	0.8	0.4	0.7	1.1	0.0	0.0	94.0
Including					9.1	1.5	0.6	1.4	1.6	0.1	0.0	113.4

[1] See News Release: 22nd, 7th March, 7th February, 31st January, 13th December , 29th , 1st November, 27th & 21st October, 13th, 7th & 2nd September, 31st & 23rd August, 28th June, 13th July, 15th June, 3rd June, 25th & 5th May, and 26th April 2021

Cabaçal Mine – 2021/22 Assay Results (10/12)

Hole ID	Drill Data				Intercept	Grade						From
						CuEq	Cu	Au	Ag	Zn	Pb	
	Dip	Azimuth	EOH	Zone	(m)	(%)	(%)	(g/t)	(g/t)	(%)	(%)	(m)
CD-022	-89.2	3.7	133.3	CCZ								
					76.4	0.7	0.5	0.3	1.1	0.0	0.0	11.0
Including					16.8	1.7	1.2	0.6	3.5	0.0	0.0	65.8
CD-021	-87.9	8.3	82.8	ECZ								
					27.6	1.3	0.8	0.6	3.8	0.1	0.0	35.5
Including					10.7	2.4	1.7	1.0	8.5	0.1	0.0	55.9
-and					1.3	4.4	3.8	0.6	13.6	0.3	0.2	72.7
CD-020	-89.4	50	100.3	ECZ								
					43.8	0.9	0.6	0.4	2.8	0.0	0.0	27.8
Including					18.9	1.7	1.2	0.7	6.3	0.1	0.0	52.7
-and					7.3	0.4	0.3	0.2	0.9	0.0	0.0	78.7
CD-019	-55	165	174.1	ECZ								
					62.5	0.6	0.5	0.1	0.8	0.0	0.0	12.0
Including					2.5	3.1	2.9	0.4	4.9	0.0	0.0	20.7
					2.2	3.5	2.9	1.0	4.3	0.1	0.0	53.5
-and					31.0	0.4	0.2	0.3	0.1	0.0	0.0	84.0
-and					17.2	1.2	0.8	0.4	3.9	0.1	0.0	130.0
CD-018	-89	272	52.9	ECZ								
					14.2	0.4	0.3	0.1	0.8	0.0	0.0	9.0
-and					12.4	0.4	0.3	0.3	0.7	0.0	0.0	33.0
CD-017	-89	029	91.4	ECZ								
					46.0	1.0	0.8	0.3	3.4	0.0	0.0	29.0
Including					9.6	3.3	2.6	0.9	12.2	0.1	0.0	56.0
CD-016	-90	000	87.1	CCZ								
					14.0	0.3	0.3	0.0	0.7	0.0	0.0	20.0
					26.0	0.5	0.3	0.3	1.4	0.0	0.0	42.5
CD-015	-89	110	86.7	CCZ								
					20.0	0.2	0.2	0.1	0.7	0.0	0.0	12.0
					15.7	0.5	0.4	0.1	0.7	0.0	0.0	37.0
					30.3	1.0	0.5	0.9	1.5	0.0	0.0	56.4
Including					3.8	1.5	1.3	0.4	1.7	0.0	0.0	43.0
					6.1	1.0	0.4	1.0	1.0	0.0	0.0	67.2
					4.5	3.0	1.0	3.3	4.6	0.1	0.0	77.9

[1] See News Release: 22nd, 7th March, 7th February, 31st January, 13th December , 29th , 1st November, 27th & 21st October, 13th, 7th & 2nd September, 31st & 23rd August, 28th June, 13th July, 15th June, 3rd June, 25th & 5th May, and 26th April 2021

Cabaçal Mine – 2021/22 Assay Results (11/12)

Hole ID	Drill Data				Intercept	Grade						From
						CuEq	Cu	Au	Ag	Zn	Pb	
	Dip	Azimuth	EOH	Zone	(m)	(%)	(%)	(g/t)	(g/t)	(%)	(%)	(m)
CD-014	-59	060	78.5	CCZ								
					26.4	0.4	0.3	0.2	0.4	0.0	0.0	20.0
					20.5	0.8	0.6	0.3	0.4	0.0	0.0	54.0
Including					6.8	1.2	0.9	0.5	0.7	0.0	0.0	55.6
					3.4	1.0	0.9	0.2	0.5	0.0	0.0	69.2
CD-013	-50	120	132.7	ECZ								
					94.0	0.7	0.6	0.1	1.5	0.0	0.0	8.0
Including					8.5	1.9	1.4	0.5	5.0	0.2	0.0	54.5
					22.5	0.7	0.6	0.2	2.1	0.0	0.0	110.5
Including					5.6	1.6	1.2	0.4	4.8	0.1	0.0	119.2
CD-012	-85	050	106.4	CCZ								
					29.8	0.3	0.3	0.0	0.9	0.0	0.0	23.8
					37.9	0.7	0.5	0.3	1.7	0.1	0.0	59.8
Including					15.2	1.3	0.9	0.5	3.9	0.2	0.0	82.5
Including					2.0	6.7	2.8	6.2	11.3	0.2	0.0	101.6
CD-011	-50	045	112.2	CCZ								
					7.0	0.3	0.3	0.0	0.0	0.0	0.0	11.0
					20.2	0.5	0.3	0.3	0.9	0.0	0.0	46.3
CD-010	-66	040	106	CCZ								
					9.4	0.2	0.2	0.0	0.4	0.0	0.0	12.7
					11.0	1.1	0.3	1.3	0.9	0.1	0.0	25.9
					10.3	0.8	0.5	0.5	2.4	0.0	0.0	47.9
					11.1	0.6	0.4	0.4	0.0	0.0	0.0	65.0
CD-009	-55	330	152.8	SCZ								
					3.0	0.2	0.2	0.0	0.2	0.0	0.0	40.0
					8.0	0.3	0.2	0.0	1.0	0.0	0.0	62.0
					66.1	1.1	0.6	0.8	1.8	0.0	0.0	86.9
Including					2.7	10.0	1.5	14.0	7.0	0.1	0.0	86.9
Including					12.8	2.1	1.7	0.5	5.2	0.1	0.0	139.7
CD-008	-64	035	95.6	ECZ								
					35.0	0.5	0.3	0.2	1.0	0.2	0.0	30.0
Including					12.2	1.3	0.8	0.4	2.5	0.4	0.0	44.8

[1] See News Release: 22nd, 7th March, 7th February, 31st January, 13th December , 29th , 1st November, 27th & 21st October, 13th, 7th & 2nd September, 31st & 23rd August, 28th June, 13th July, 15th June, 3rd June, 25th & 5th May, and 26th April 2021

Cabaçal Mine – 2021/22 Assay Results (12/12)

Hole ID	Drill Data				Intercept	Grade						From
						CuEq	Cu	Au	Ag	Zn	Pb	
	Dip	Azimuth	EOH	Zone	(m)	(%)	(%)	(g/t)	(g/t)	(%)	(%)	(m)
CD-007	-65	045	115.5	ECZ								
					35.1	0.6	0.5	0.2	2.2	0.0	0.0	30.3
					2.0	1.0	0.7	0.4	1.6	0.2	0.0	78.3
CD-006	-77	334	193.3	SCZ								
					7.3	0.4	0.2	0.2	0.8	0.2	0.0	100.4
					17.7	2.4	1.3	1.5	6.1	0.3	0.0	113.0
Including					11.5	3.4	1.9	2.2	8.9	0.3	0.0	118.5
					6.2	1.9	1.5	0.5	5.3	0.1	0.0	156.0
CD-005	-97	045	123.1	ECZ								
					4.6	0.2	0.1	0.0	0.0	0.0	0.0	18.6
					3.0	0.2	0.1	0.1	0.0	0.0	0.0	33.5
					30.7	1.3	0.9	0.6	4.9	0.1	0.0	38.5
					2.8	1.2	0.9	0.3	5.6	0.1	0.0	75.4
					4.3	0.6	0.3	0.3	1.0	0.1	0.0	82.1
CD-004	-64	331	200.05	SCZ								
					9.5	0.3	0.2	0.2	0.0	0.0	0.0	94.6
					6.5	0.8	0.6	0.2	2.5	0.1	0.0	114.9
Including					0.3	13.5	11.5	2.2	55.0	0.7	0.0	119.4
					15.9	4.0	3.3	0.7	15.7	0.6	0.0	148.6
Including					10.2	5.9	4.9	1.0	23.9	0.7	0.0	152.0
CD-003	-75	045	205.5	SCZ								
					15.0	0.4	0.4	0.0	0.0	0.0	0.0	75.0
					58.6	1.2	0.6	0.9	1.7	0.2	0.0	110.0
Including					17.2	3.2	1.5	2.5	4.7	0.4	0.0	151.4
CD-002	-90	000	95.2	ECZ								
					22.7	0.8	0.5	0.4	0.7	0.1	0.0	39.7
Including					2.7	2.8	1.6	1.7	5.3	0.4	0.0	59.7
CD-001	-80	60	189.6	SCZ								
					23.7	0.8	0.6	0.3	0.7	0.1	0.0	128.0
Including					11.4	1.2	0.9	0.4	1.2	0.2	0.0	140.3

[1] See News Release: 22nd, 7th March, 7th February, 31st January, 13th December, 29th, 1st November, 27th & 21st October, 13th, 7th & 2nd September, 31st & 23rd August, 28th June, 13th July, 15th June, 3rd June, 25th & 5th May, and 26th April 2021

Cabaçal Mine – Historic Assays (1/2)

Hole	Drill Data				Drill Intercept	Grade						From
						CuEq	Cu	Au	Ag	Zn	Pb	
	Dip	Azimuth	EOH	Zone	(m)	(%)	(%)	(g/t)	(g/t)	(%)	(%)	(m)
JUSPD-029	-60	60	126.6	SCZ								
					3.4	0.8	0.5	0.4	1.2			51.6
					3.5	0.7	0.3	0.7	0.0			61.5
					10.8	0.5	0.4	0.1	0.3			72.2
					34.0	1.0	0.7	0.5	3.3			84.0
Including					3.6	4.8	3.8	1.4	22.5			114.4
JUSPD-114	-90	0	126.0	CCZ								
					9.3	0.3	0.2	0.1	0.1			54.7
					9.2	0.4	0.3	0.1	0.1			65.9
					26.6	0.9	0.4	0.8	1.2			83.8
					1.2	1.4	1.0	0.6	3.8			114.6
JUSPD-127	-86	60	115.0	SCZ								
					3.7	0.3	0.3	0.0	0.5			9.0
					0.7	0.2	0.2	0.0	0.5			20.4
					10.0	0.2	0.2	0.0	0.0			26.0
					19.0	0.6	0.2	0.6	0.2			42.0
					21.0	0.7	0.4	0.4	1.7			64.0
					5.0	0.3	0.2	0.1	1.4			90.0
					7.7	0.3	0.2	0.2	0.4			98.0
JUSPD-135	-90	0	103.7	SCZ								
					2.7	0.2	0.2	0.0	0.1			18.3
					17.0	0.1	0.1	0.0	0.0			26.0
					6.8	4.2	0.4	6.3	0.5			52.0
					6.5	0.6	0.4	0.4	0.2			58.9
					5.0	0.6	0.5	0.2	0.7			67.7
					11.6	0.3	0.1	0.3	0.2			82.0
JUSPD-588	-90	0	53.9	ECZ								
					2.0	0.5	0.4	0.1	0.0			13.8
					10.1	0.5	0.4	0.1	0.0			21.1
					14.0	0.8	0.7	0.2	0.0			34.0
JUSPD-216	-90	0	139.4	CNWE								
					3.2	142.7	0.3	237.7	4.9			27.5
Including					0.4	1003.5	1.1	1672.1	32.8			27.9
JUSPD-596	-83	43.5	163.0	SCZ								
					15.0	7.2	5.2	2.7	9.5	1.2		unknown

[1] See press Release 28th June, 15th June, 3rd June, 25th May, 5th May, and 26th April 2021

Cabaçal Mine – Historic Assays (2/2)

Hole	Drill Data				Drill Intercept	Grade						From
						CuEq	Cu	Au	Ag	Zn	Pb	
	Dip	Azimuth	EOH	Zone	(m)	(%)	(%)	(g/t)	(g/t)	(%)	(%)	(m)
JUSPD-338	-90	0	100.4	CCZ								
					1.7	0.5	0.5	0.0	1.9			18.1
					5.6	0.6	0.1	0.9	0.4			35.2
					41.9	1.5	0.9	1.0	2.5			44.0
JUSPD-482	-86	58	142.0	SCZ								
					13.4	6.6	5.5	1.3	24.7	0.5	0.0	unknown
CAIK-211	-90	0	unknown	SCZ								
					29.3	8.3	6.0	3.1	28.8	0.7	0.0	unknown
JUSPD-076	-88	50	105.1	CCZ								
					42.2	1.3	0.9	0.6	3.2			59.8
JUSPD-048	-59	60	126.9	CCZ								
					20.1	0.3	0.3	0.0				22.0
					17.6	0.4	0.3	0.1				47.4
					40.9	1.1	0.7	0.6				68.4
JUSPD-301	-90	0	70.4	ECZ								
					29.0	2.5	1.8	1.0	8.8			36.0
JUSPD-119	-88	60	88.0	ECZ								
					5.6	5.7	1.1	7.7				45.2
JUSPD-222	-90	0	79.3	ECZ								
					6.4	36.6	0.5	60.1	4.0			47.7
JUSPD-025	-55	60	113.4	ECZ								
					5.0	52.0	0.7	85.3	10.0	0.1	0.1	71.5
JUSPD-209	-88	60	88.9	CNWE								
					7.6	1.6	0.7	1.4	1.0			67.2
JUSPD-164	-90	0	95.0	CNWE								
					1.0	5.7	0.7	8.3	4.0			41.0
JUSPD-199	-90	0	88.2	CNWE								
					2.9	2.6	0.4	3.7	1.3			46.1
JUSPD-249	-90	0	78.5	CNWE								
					3.0	3.8	0.3	5.9	0.3			33.0
JUSPD-231	-90	0	102.3	CNWE								
					3.9	2.3	0.3	3.3	1.0			40.8
JUSPD-008	-60	60	159.4	CNWE								
					1.7	4.2	2.2	3.3	4.9	0.0	0.0	38.1
JUSPD-215	-90	0	107.8	CNWE								
					4.6	2.8	1.1	2.9	2.6			71.6

[1] See press Release 28th June, 15th June, 3rd June, 25th May, 5th May, and 26th April 2021

MERIDIAN MINING

Meridian Mining UK S

Investor Contact:

+1 778 715 6410

Corporate Address:

6th Floor, 65 Gresham Street, London
EC2V 7NQ United Kingdom

Dr Adrian McArthur

Chief Executive Officer

Email: amcarthur@meridianmining.net.br

Gilbert Clark

Executive Chairman

Email: gclark@meridianmining.net.br